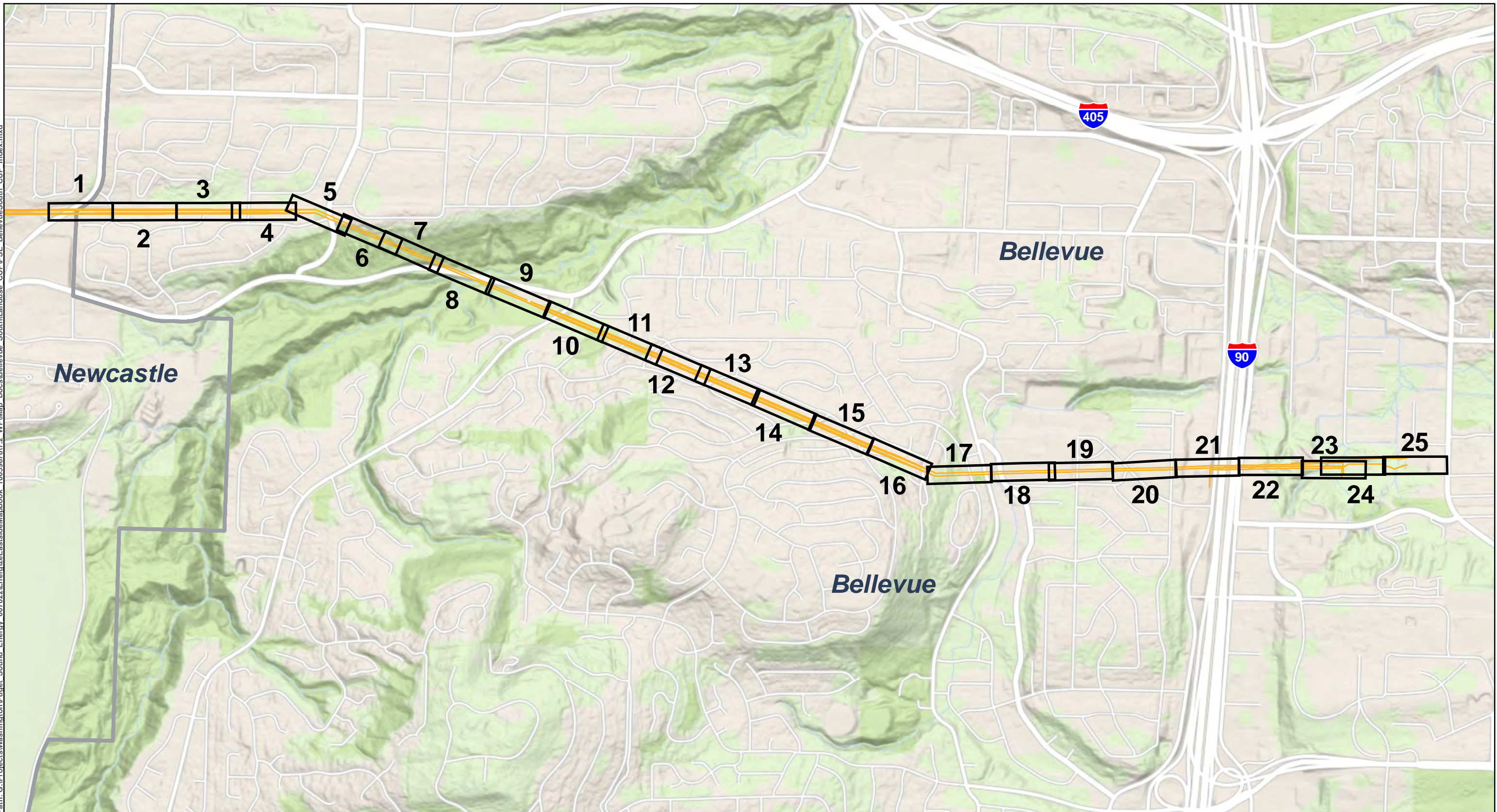


Path: G:\Projects\Washington\Puget\_Sound\_Energy\_007022\EnergizeEastside\Mapbook-10059878\7.2\_WPM\Map\_Docs\Bellevue\_South\Landuse\_CUP\PSE\_BellevueSouth\_CUP\_Index.mxd



0 0.25 0.5 Mile



MAP CREATED BY:

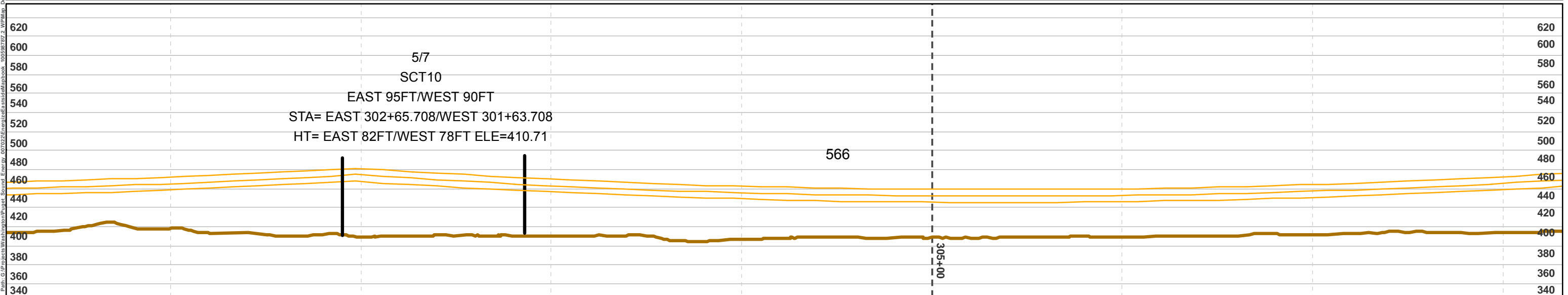
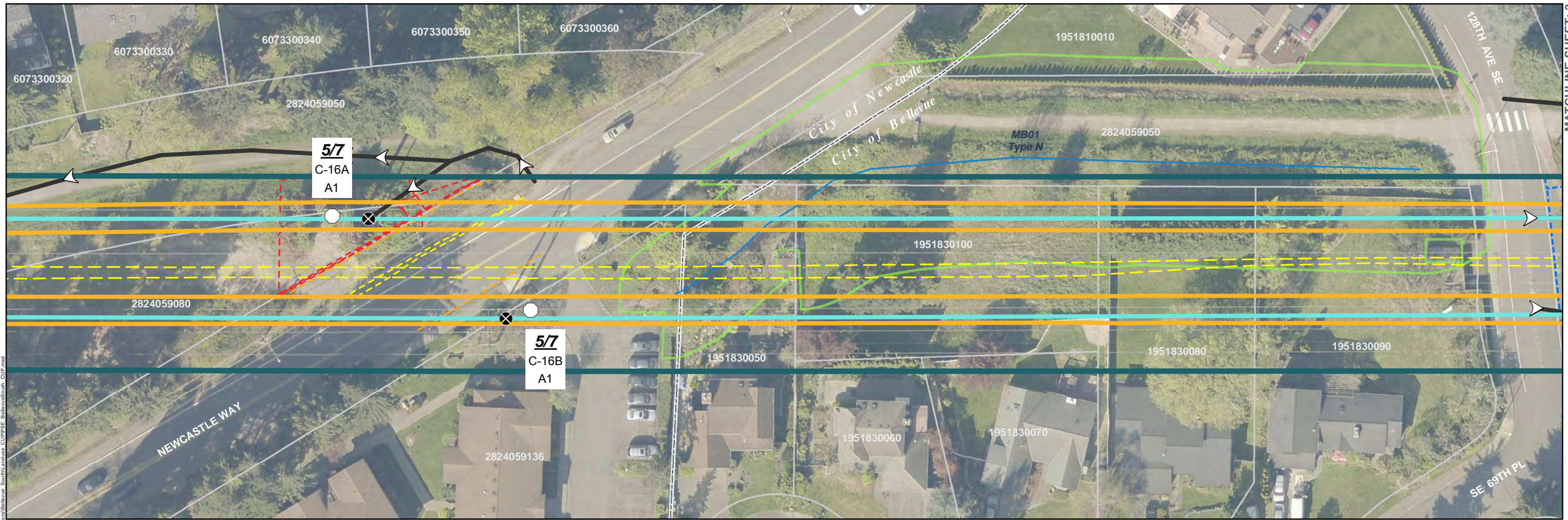
SOURCES:  
Topo Basemap - ESRI Online, Transmission Line - PSE

energize**EASTSIDE**

**CONDITIONAL USE PERMIT INDEX /  
CRITICAL AREAS LAND USE PERMIT**

**SOUTH BELLEVUE**

Date: 9/4/2018



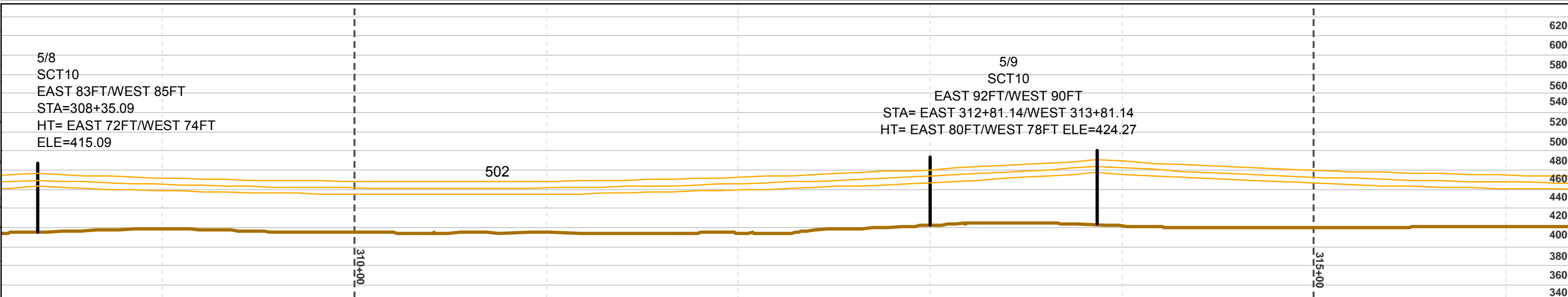
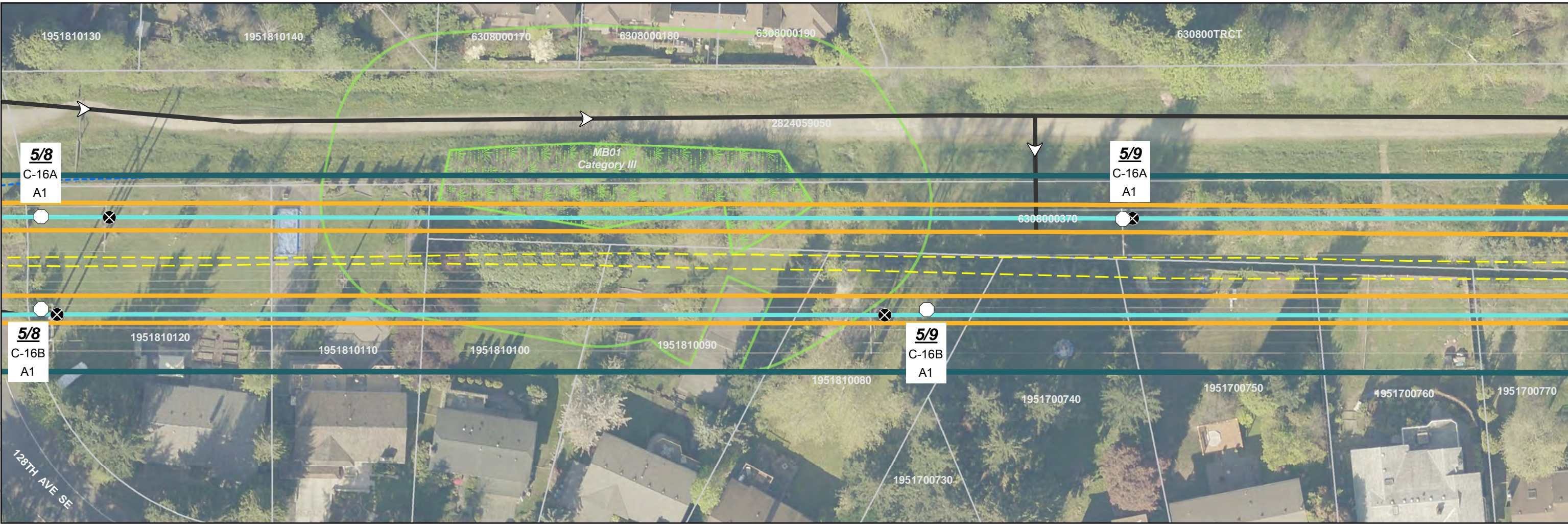
<ul style="list-style-type: none"> <li> Proposed Pole Location</li> <li> Existing Pole Location - To Be Removed</li> <li> Transmission Line - Proposed</li> <li> Transmission Line - Proposed (Separate Application)</li> <li> Transmission Line - Existing</li> <li><b>5/7</b> Proposed Pole Number</li> <li><b>C-16</b> Structure Type (See Appx. A)</li> <li><b>A1</b> Construction Scenario Key (See Appx. B)</li> </ul>	<ul style="list-style-type: none"> <li> Project Corridor</li> <li> Potential Stringing Site</li> <li> Olympic Underground Pipeline (Approx. Location)</li> <li> Wastewater Utility Line</li> <li> Water Utility Line</li> <li> Unknown Underground Utility Line</li> <li> Underground Gas Utility Line</li> <li> Underground Phone/TV Utility Line</li> <li> Underground Power Utility Line</li> <li> Unknown Underground Utility Line</li> </ul>	<ul style="list-style-type: none"> <li> Stream</li> <li> Wetland</li> <li> Wetland and Stream Buffer</li> <li> Landslide Hazard</li> <li> Landslide Hazard 50ft Buffer</li> <li> Steep Slope</li> <li> Steep Slope 50ft Buffer</li> <li> Recommended Access - Proposed Pole</li> <li> Richards Creek Substation Footprint</li> </ul>	<ul style="list-style-type: none"> <li> Parcel</li> <li> City Jurisdiction Boundary</li> <li><b>Profile View</b></li> <li> Structure</li> <li> Conductor</li> <li> Ground Line</li> <li> Major Elevation Grid</li> <li> Major Station Grid</li> <li> Minor Station Grid</li> </ul>	<ul style="list-style-type: none"> <li> 0 25 50 Feet</li> <li>1 inch = 50 feet</li> </ul>	<p><b>MAP EXTENT</b></p>	<p><b>SITE PLAN</b></p> <p><b>SOUTH BELLEVUE</b></p> <p>BASED ON PSE ENGINEERING DESIGN REVISION K</p> <p><b>Page 1 of 25</b></p> <p>Date: 9/4/2018</p>
--	---	--	--	---	--------------------------	---

Path: G:\Projects\Washington\Project\_Sound\_Energy\_0070221\Energy\GIS\Mapbook\00558707\_2\_WP\Map\_00558707\_2\_SouthBellevueSouth\_CUP.mxd

MATCHLINE SHEET: 2

MATCHLINE SHEET: 1

MATCHLINE SHEET: 3

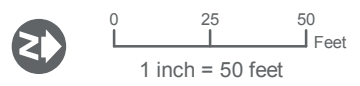


- Proposed Pole Location
- Existing Pole Location - To Be Removed
- Transmission Line - Proposed
- Transmission Line - Proposed (Separate Application)
- Transmission Line - Existing
- 5/7** Proposed Pole Number
- C-16** Structure Type (See Appx. A)
- A1** Construction Scenario Key (See Appx. B)

- Project Corridor
- Potential Stringing Site
- Olympic Underground Pipeline (Approx. Location)
- Wastewater Utility Line
- Water Utility Line
- Unknown Underground Utility Line
- Underground Gas Utility Line
- Underground Phone/TV Utility Line
- Underground Power Utility Line
- Unknown Underground Utility Line

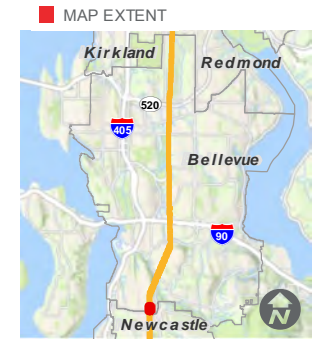
- Stream
- Wetland
- Wetland and Stream Buffer
- Landslide Hazard
- Landslide Hazard 50ft Buffer
- Steep Slope
- Steep Slope 50ft Buffer
- Recommended Access - Proposed Pole
- Richards Creek Substation Footprint

- Parcel
- City Jurisdiction Boundary
- Profile View**
- Structure
- Conductor
- Ground Line
- Major Elevation Grid
- Major Station Grid
- Minor Station Grid



SOURCES: Roads and Parcels - King County (2015), Aerial - King County (2015) Online; Streams, Wetlands and Buffers, Landslide Hazard and Buffers, and Steep Slopes and Buffers from Watershed Company (2016).

Note: See Appendix C for Lakeside and Richards Creek substation site plan.  
For cartographic purposes only.



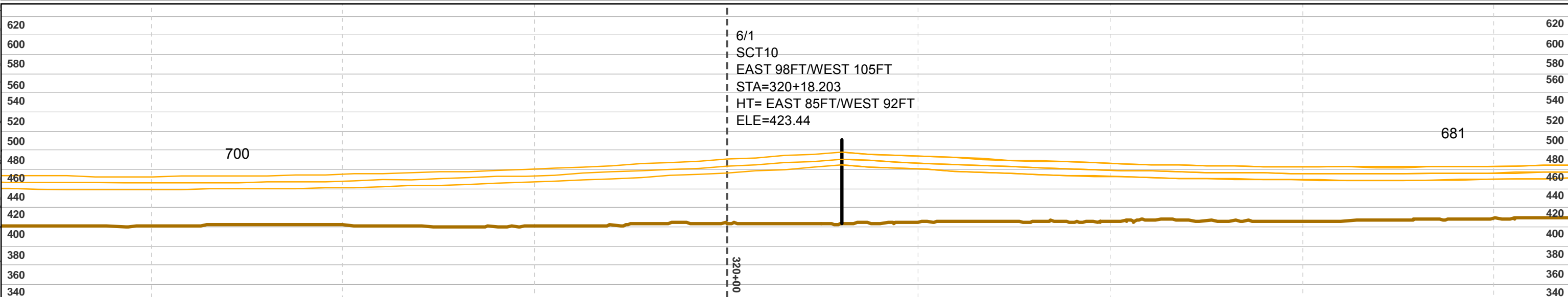
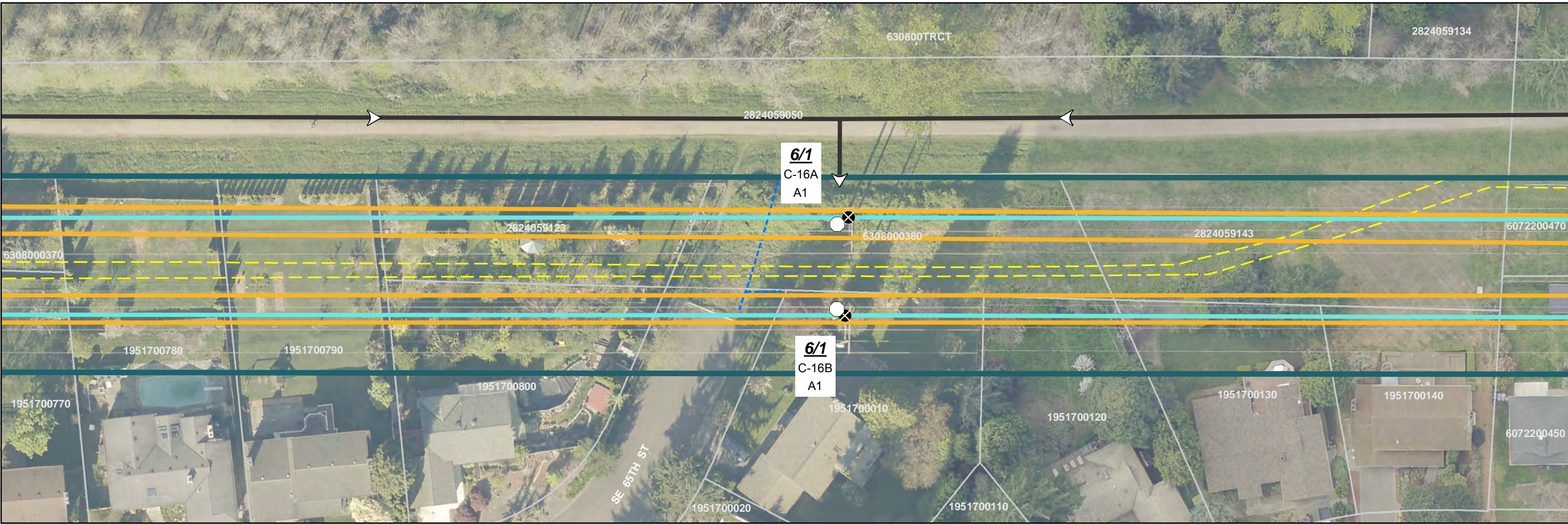
# SITE PLAN

## SOUTH BELLEVUE

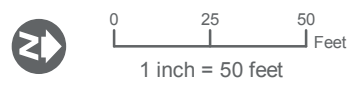
**BASED ON PSE ENGINEERING DESIGN REVISION K**

MATCHLINE SHEET: 2

MATCHLINE SHEET: 4

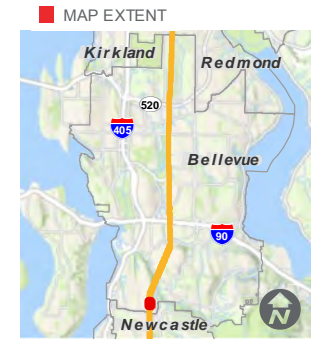


- Proposed Pole Location
- Existing Pole Location-To Be Removed
- Transmission Line - Proposed
- Transmission Line - Proposed (Separate Application)
- Transmission Line - Existing
- 5/7** Proposed Pole Number
- C-16** Structure Type (See Appx. A)
- A1** Construction Scenario Key (See Appx. B)
- Project Corridor
- Potential Stringing Site
- Olympic Underground Pipeline (Approx. Location)
- Wastewater Utility Line
- Water Utility Line
- Unknown Underground Utility Line
- Underground Gas Utility Line
- Underground Phone/TV Utility Line
- Underground Power Utility Line
- Unknown Underground Utility Line
- Stream
- Wetland
- Wetland and Stream Buffer
- Landslide Hazard
- Landslide Hazard 50ft Buffer
- Steep Slope
- Steep Slope 50ft Buffer
- Recommended Access - Proposed Pole
- Richards Creek Substation Footprint
- Parcel
- City Jurisdiction Boundary
- Profile View**
- Structure
- Conductor
- Ground Line
- Major Elevation Grid
- Major Station Grid
- Minor Station Grid



SOURCES: Roads and Parcels - King County (2015), Aerial - King County (2015) Online; Streams, Wetlands and Buffers, Landslide Hazard and Buffers, and Steep Slopes and Buffers from Watershed Company (2016).

Note: See Appendix C for Lakeside and Richards Creek substation site plan  
For cartographic purposes only.



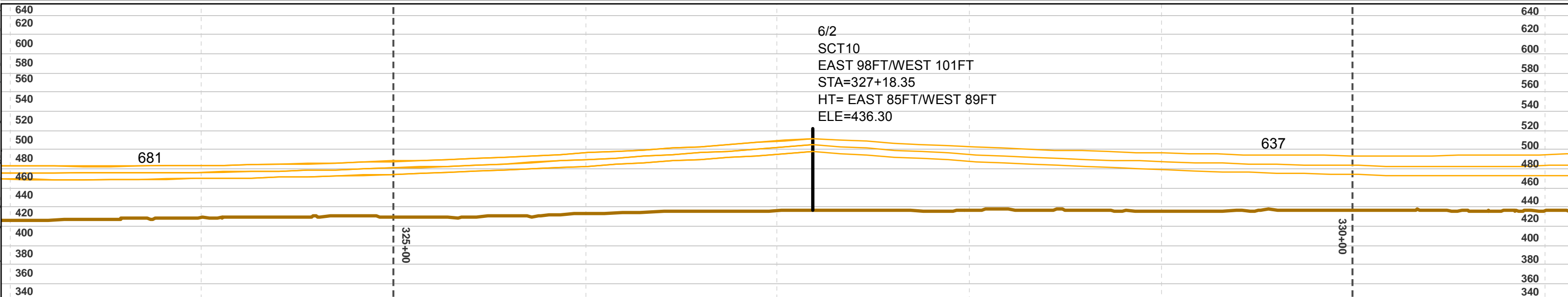
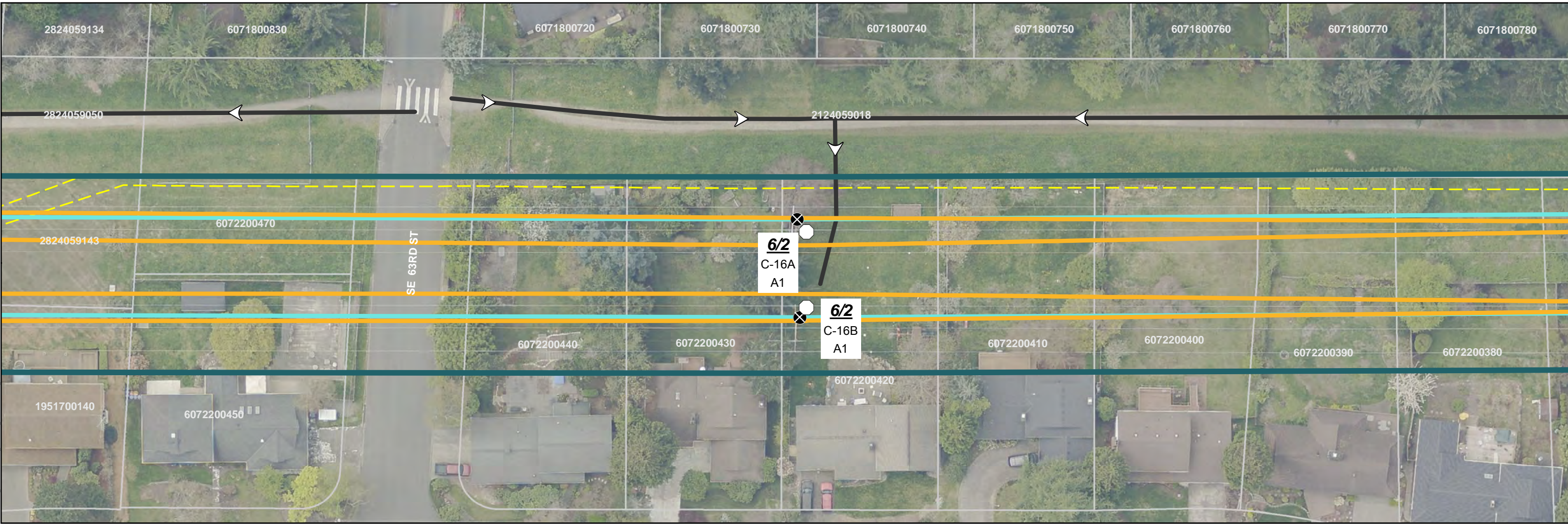
# SITE PLAN

## SOUTH BELLEVUE

**BASED ON PSE ENGINEERING DESIGN REVISION K**

MATCHLINE SHEET: 3

MATCHLINE SHEET: 5

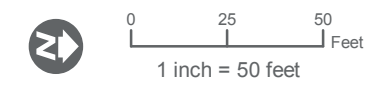


- Proposed Pole Location
- Existing Pole Location - To Be Removed
- Transmission Line - Proposed
- Transmission Line - Proposed (Separate Application)
- Transmission Line - Existing
- 5/7** Proposed Pole Number
- C-16** Structure Type (See Appx. A)
- A1** Construction Scenario Key (See Appx. B)

- Project Corridor
- Potential Stringing Site
- Olympic Underground Pipeline (Approx. Location)
- Wastewater Utility Line
- Water Utility Line
- Unknown Underground Utility Line
- Underground Gas Utility Line
- Underground Phone/TV Utility Line
- Underground Power Utility Line
- Unknown Underground Utility Line

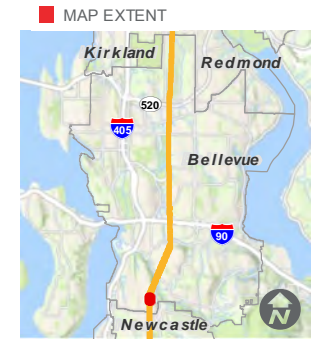
- Stream
- Wetland
- Wetland and Stream Buffer
- Landslide Hazard
- Landslide Hazard 50ft Buffer
- Steep Slope
- Steep Slope 50ft Buffer
- Recommended Access - Proposed Pole
- Richards Creek Substation Footprint

- Parcel
- City Jurisdiction Boundary
- Profile View**
- Structure
- Conductor
- Ground Line
- Major Elevation Grid
- Major Station Grid
- Minor Station Grid



SOURCES: Roads and Parcels - King County (2015), Aerial - King County (2015) Online; Streams, Wetlands and Buffers, Landslide Hazard and Buffers, and Steep Slopes and Buffers from Watershed Company (2016).

Note: See Appendix C for Lakeside and Richards Creek substation site plan  
For cartographic purposes only.



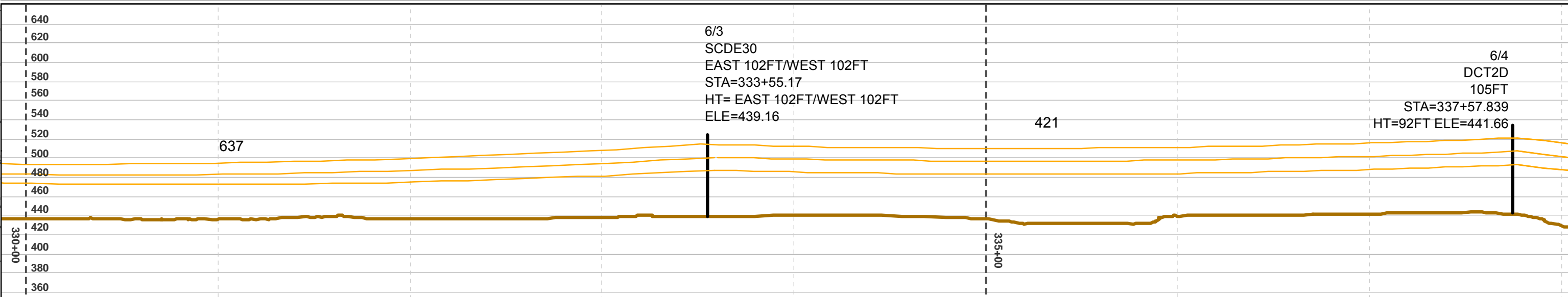
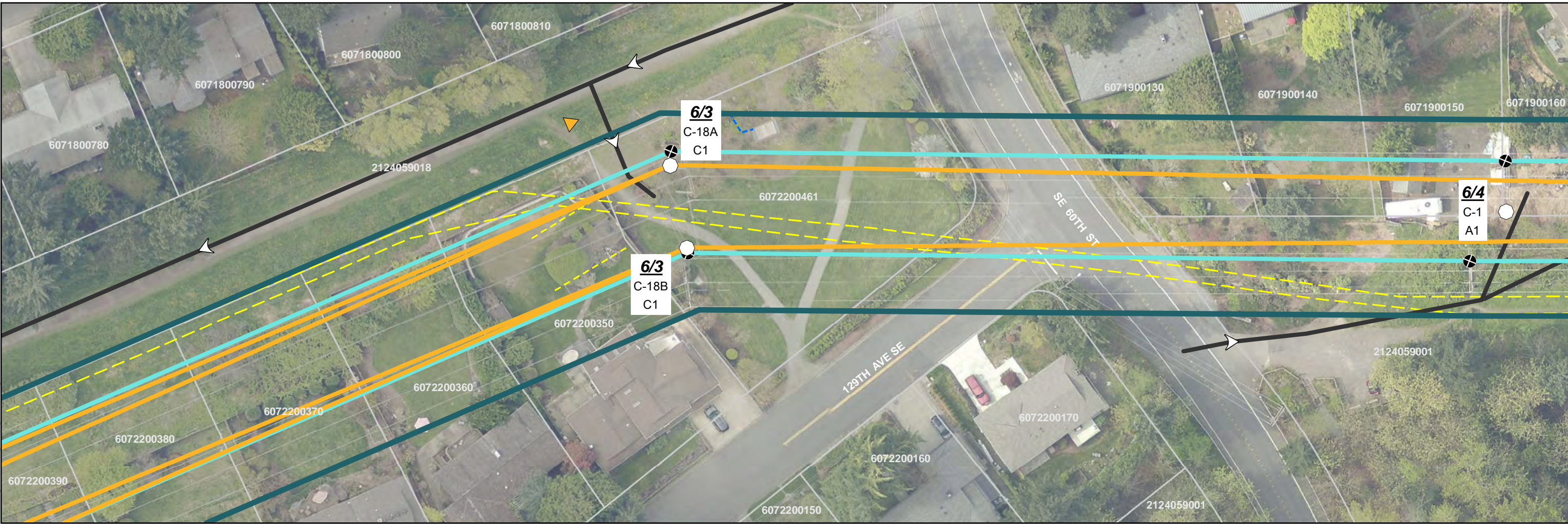
# SITE PLAN

## SOUTH BELLEVUE

**BASED ON PSE ENGINEERING DESIGN REVISION K**

MATCHLINE SHEET: 4

MATCHLINE SHEET: 6



<ul style="list-style-type: none"> <li> Proposed Pole Location</li> <li> Existing Pole Location - To Be Removed</li> <li> Transmission Line - Proposed</li> <li> Transmission Line - Proposed (Separate Application)</li> <li> Transmission Line - Existing</li> <li><b>5/7</b> Proposed Pole Number</li> <li><b>C-16</b> Structure Type (See Appx. A)</li> <li><b>A1</b> Construction Scenario Key (See Appx. B)</li> </ul>	<ul style="list-style-type: none"> <li> Project Corridor</li> <li> Potential Stringing Site</li> <li> Olympic Underground Pipeline (Approx. Location)</li> <li> Wastewater Utility Line</li> <li> Water Utility Line</li> <li> Unknown Underground Utility Line</li> <li> Underground Gas Utility Line</li> <li> Underground Phone/TV Utility Line</li> <li> Underground Power Utility Line</li> <li> Unknown Underground Utility Line</li> </ul>	<ul style="list-style-type: none"> <li> Stream</li> <li> Wetland</li> <li> Wetland and Stream Buffer</li> <li> Landslide Hazard</li> <li> Landslide Hazard 50ft Buffer</li> <li> Steep Slope</li> <li> Steep Slope 50ft Buffer</li> <li> Recommended Access - Proposed Pole</li> <li> Richards Creek Substation Footprint</li> </ul>	<ul style="list-style-type: none"> <li> Parcel</li> <li> City Jurisdiction Boundary</li> <li><b>Profile View</b></li> <li> Structure</li> <li> Conductor</li> <li> Ground Line</li> <li> Major Elevation Grid</li> <li> Major Station Grid</li> <li> Minor Station Grid</li> </ul>	<ul style="list-style-type: none"> <li> 0 25 50 Feet</li> <li>1 inch = 50 feet</li> </ul>	<p><b>MAP EXTENT</b></p>	<p><b>SITE PLAN</b> <b>SOUTH BELLEVUE</b></p> <p>BASED ON PSE ENGINEERING DESIGN REVISION K</p> <p><b>Page 5 of 25</b> Date: 9/4/2018</p>
--	---	--	--	---	--------------------------	---

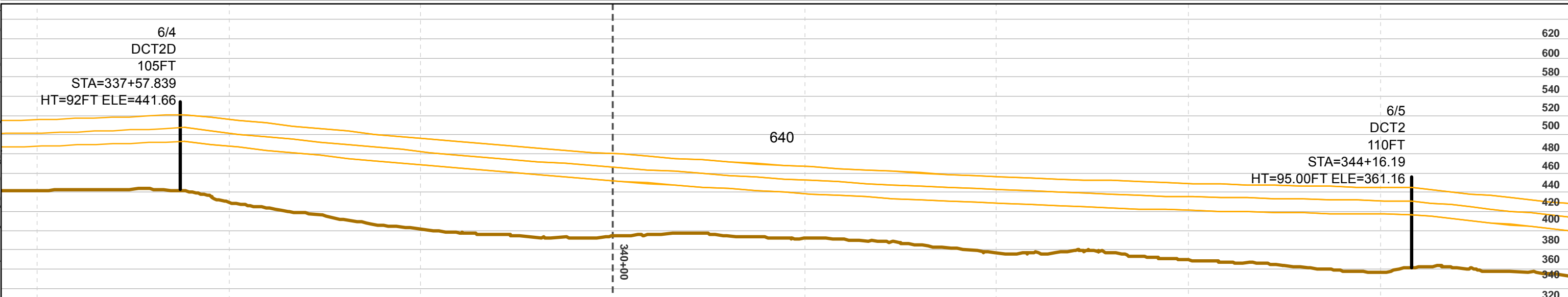
SOURCES: Roads and Parcels - King County (2015), Aerial - King County (2015) Online; Streams, Wetlands and Buffers, Landslide Hazard and Buffers, and Steep Slopes and Buffers from Watershed Company (2016).

Note: See Appendix C for Lakeside and Richards Creek substation site plan

For cartographic purposes only.

MATCHLINE SHEET: 5

MATCHLINE SHEET: 7



<ul style="list-style-type: none"> <li> Proposed Pole Location</li> <li> Existing Pole Location - To Be Removed</li> <li> Transmission Line - Proposed</li> <li> Transmission Line - Proposed (Separate Application)</li> <li> Transmission Line - Existing</li> <li><b>5/7</b> Proposed Pole Number</li> <li><b>C-16</b> Structure Type (See Appx. A)</li> <li><b>A1</b> Construction Scenario Key (See Appx. B)</li> </ul>	<ul style="list-style-type: none"> <li> Project Corridor</li> <li> Potential Stringing Site</li> <li> Olympic Underground Pipeline (Approx. Location)</li> <li> Wastewater Utility Line</li> <li> Water Utility Line</li> <li> Unknown Underground Utility Line</li> <li> Underground Gas Utility Line</li> <li> Underground Phone/TV Utility Line</li> <li> Underground Power Utility Line</li> <li> Unknown Underground Utility Line</li> </ul>	<ul style="list-style-type: none"> <li> Stream</li> <li> Wetland</li> <li> Wetland and Stream Buffer</li> <li> Landslide Hazard</li> <li> Landslide Hazard 50ft Buffer</li> <li> Steep Slope</li> <li> Steep Slope 50ft Buffer</li> <li> Recommended Access - Proposed Pole</li> <li> Richards Creek Substation Footprint</li> </ul>	<ul style="list-style-type: none"> <li> Parcel</li> <li> City Jurisdiction Boundary</li> <li><b>Profile View</b></li> <li> Structure</li> <li> Conductor</li> <li> Ground Line</li> <li> Major Elevation Grid</li> <li> Major Station Grid</li> <li> Minor Station Grid</li> </ul>	<ul style="list-style-type: none"> <li> 0 25 50 Feet</li> <li>1 inch = 50 feet</li> </ul>	<p><b>MAP EXTENT</b></p>	<p><b>SITE PLAN</b></p> <p><b>SOUTH BELLEVUE</b></p> <p>BASED ON PSE ENGINEERING DESIGN REVISION K</p> <p><b>Page 6 of 25</b></p> <p>Date: 9/4/2018</p>
--	---	--	--	---	--------------------------	---

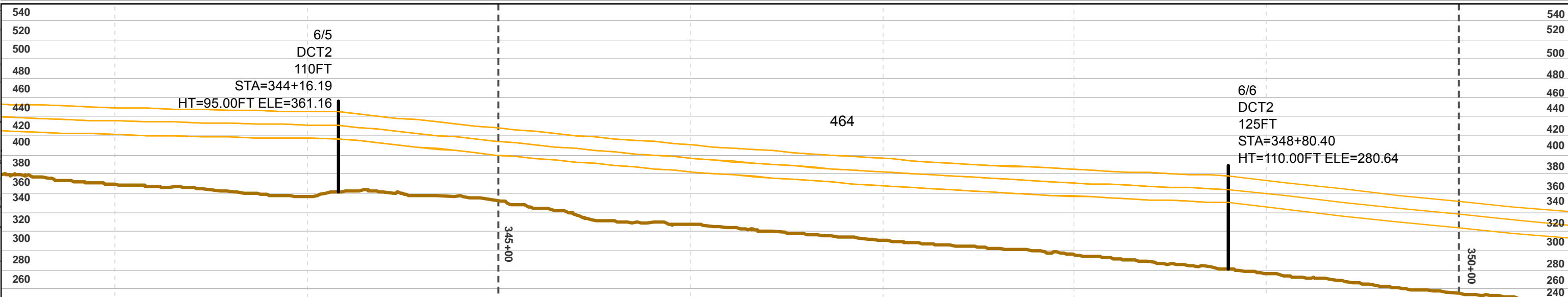
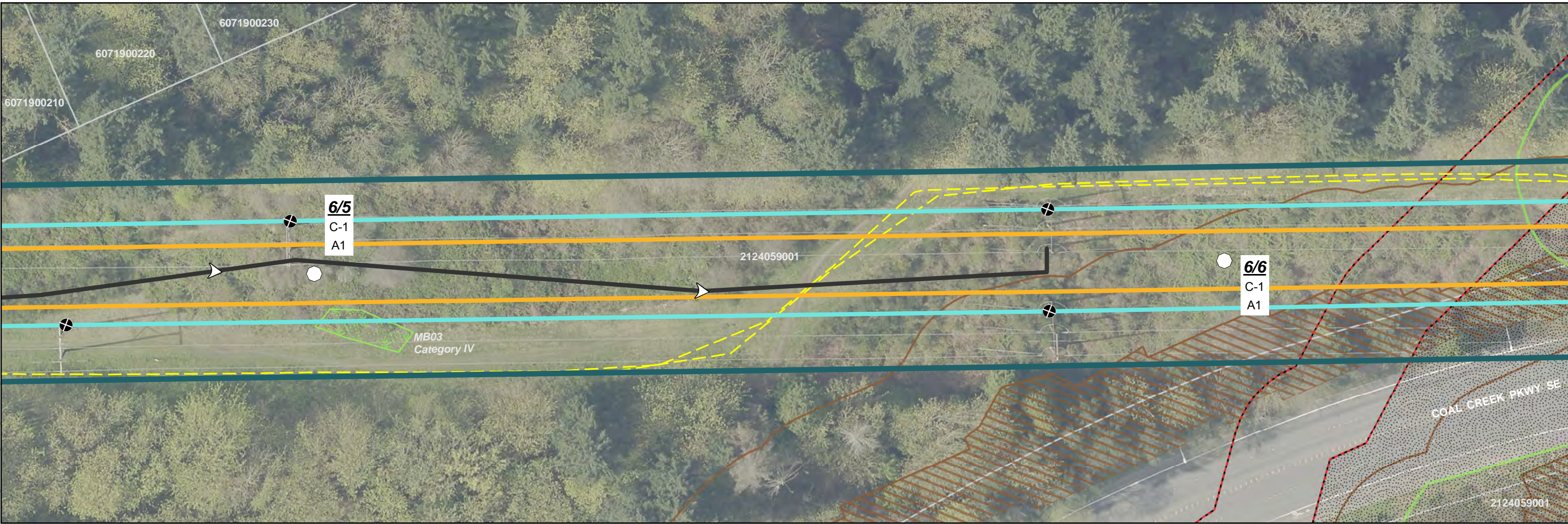
SOURCES: Roads and Parcels - King County (2015), Aerial - King County (2015) Online; Streams, Wetlands and Buffers, Landslide Hazard and Buffers, and Steep Slopes and Buffers from Watershed Company (2016).

Note: See Appendix C for Lakeside and Richards Creek substation site plan

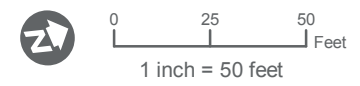
For cartographic purposes only.

MATCHLINE SHEET: 6

MATCHLINE SHEET: 8



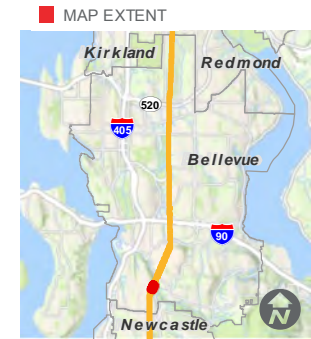
- Proposed Pole Location
- Existing Pole Location - To Be Removed
- Transmission Line - Proposed
- Transmission Line - Proposed (Separate Application)
- Transmission Line - Existing
- Proposed Pole Number
- Structure Type (See Appx. A)
- Construction Scenario Key (See Appx. B)
- Project Corridor
- Potential Stringing Site
- Olympic Underground Pipeline (Approx. Location)
- Wastewater Utility Line
- Water Utility Line
- Unknown Underground Utility Line
- Underground Gas Utility Line
- Underground Phone/TV Utility Line
- Underground Power Utility Line
- Unknown Underground Utility Line
- Stream
- Wetland
- Wetland and Stream Buffer
- Landslide Hazard
- Landslide Hazard 50ft Buffer
- Steep Slope
- Steep Slope 50ft Buffer
- Recommended Access - Proposed Pole
- Richards Creek Substation Footprint
- Parcel
- City Jurisdiction Boundary
- Profile View
- Structure
- Conductor
- Ground Line
- Major Elevation Grid
- Major Station Grid
- Minor Station Grid



SOURCES: Roads and Parcels - King County (2015), Aerial - King County (2015) Online; Streams, Wetlands and Buffers, Landslide Hazard and Buffers, and Steep Slopes and Buffers from Watershed Company (2016).

Note: See Appendix C for Lakeside and Richards Creek substation site plan

For cartographic purposes only.



# SITE PLAN

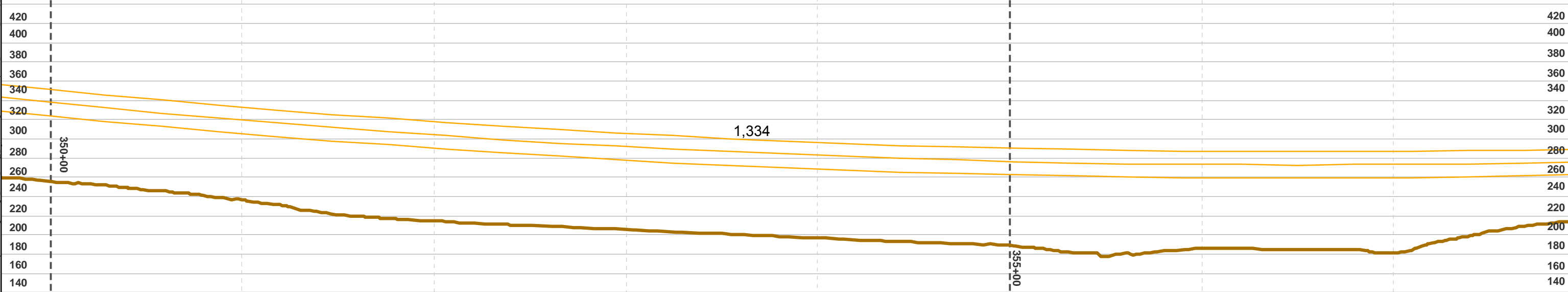
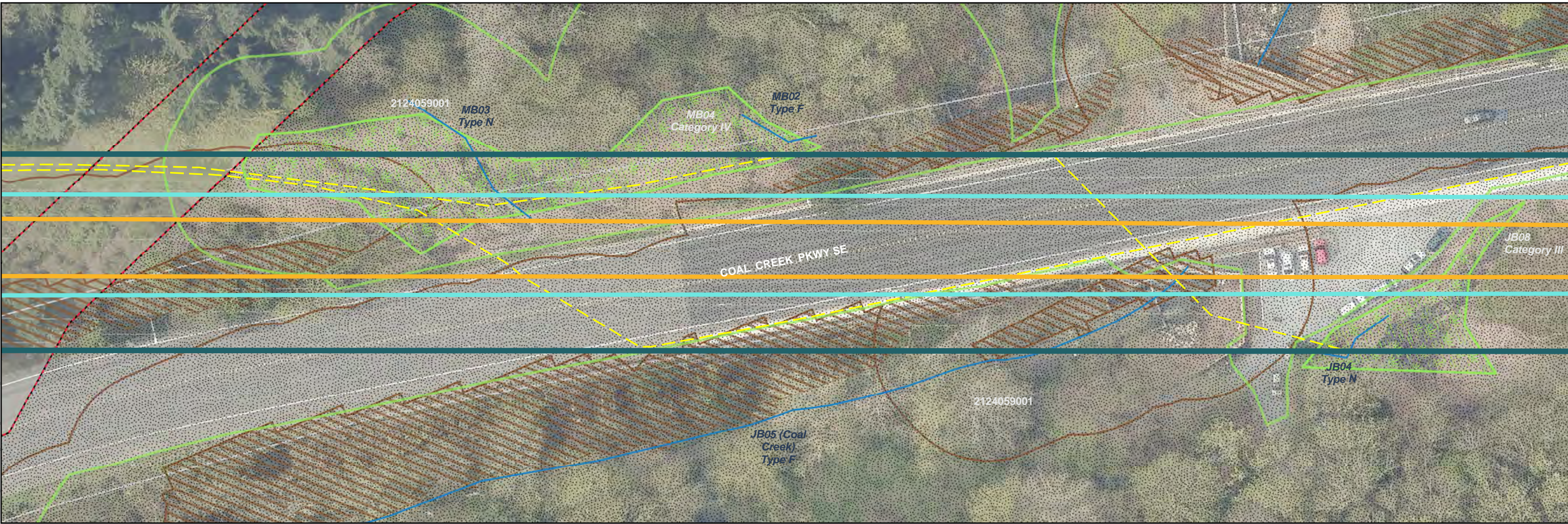
## SOUTH BELLEVUE

**BASED ON PSE ENGINEERING  
DESIGN REVISION K**

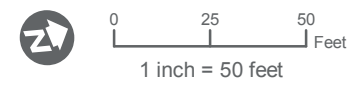


MATCHLINE SHEET: 7

MATCHLINE SHEET: 9



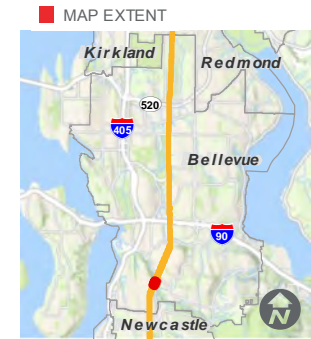
- Proposed Pole Location
- Existing Pole Location-To Be Removed
- Transmission Line - Proposed
- Transmission Line - Proposed (Separate Application)
- Transmission Line - Existing
- 5/7** Proposed Pole Number
- C-16** Structure Type (See Appx. A)
- A1** Construction Scenario Key (See Appx. B)
- Project Corridor
- Potential Stringing Site
- Olympic Underground Pipeline (Approx. Location)
- Wastewater Utility Line
- Water Utility Line
- Unknown Underground Utility Line
- Underground Gas Utility Line
- Underground Phone/TV Utility Line
- Underground Power Utility Line
- Unknown Underground Utility Line
- Stream
- Wetland
- Wetland and Stream Buffer
- Landslide Hazard
- Landslide Hazard 50ft Buffer
- Steep Slope
- Steep Slope 50ft Buffer
- Recommended Access - Proposed Pole
- Richards Creek Substation Footprint
- Parcel
- City Jurisdiction Boundary
- Profile View
- Structure
- Conductor
- Ground Line
- Major Elevation Grid
- Minor Station Grid



SOURCES: Roads and Parcels - King County (2015), Aerial - King County (2015) Online; Streams, Wetlands and Buffers, Landslide Hazard and Buffers, and Steep Slopes and Buffers from Watershed Company (2016).

Note: See Appendix C for Lakeside and Richards Creek substation site plan

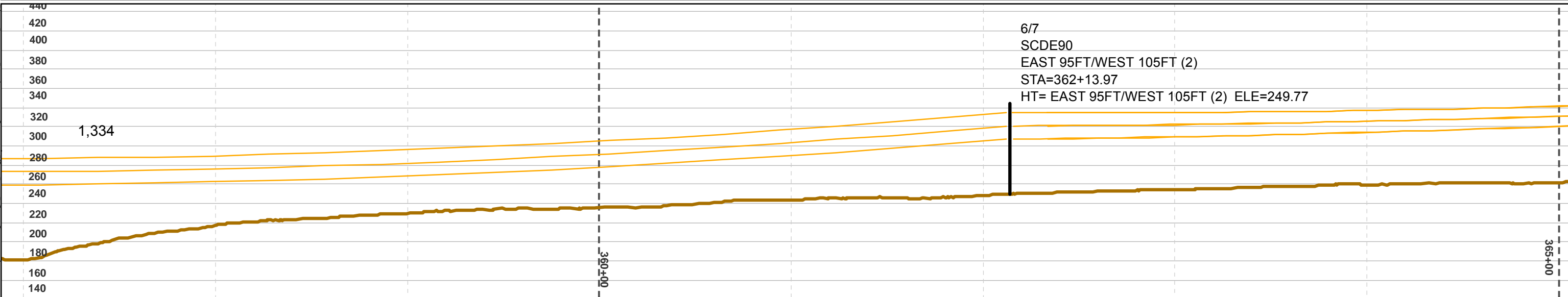
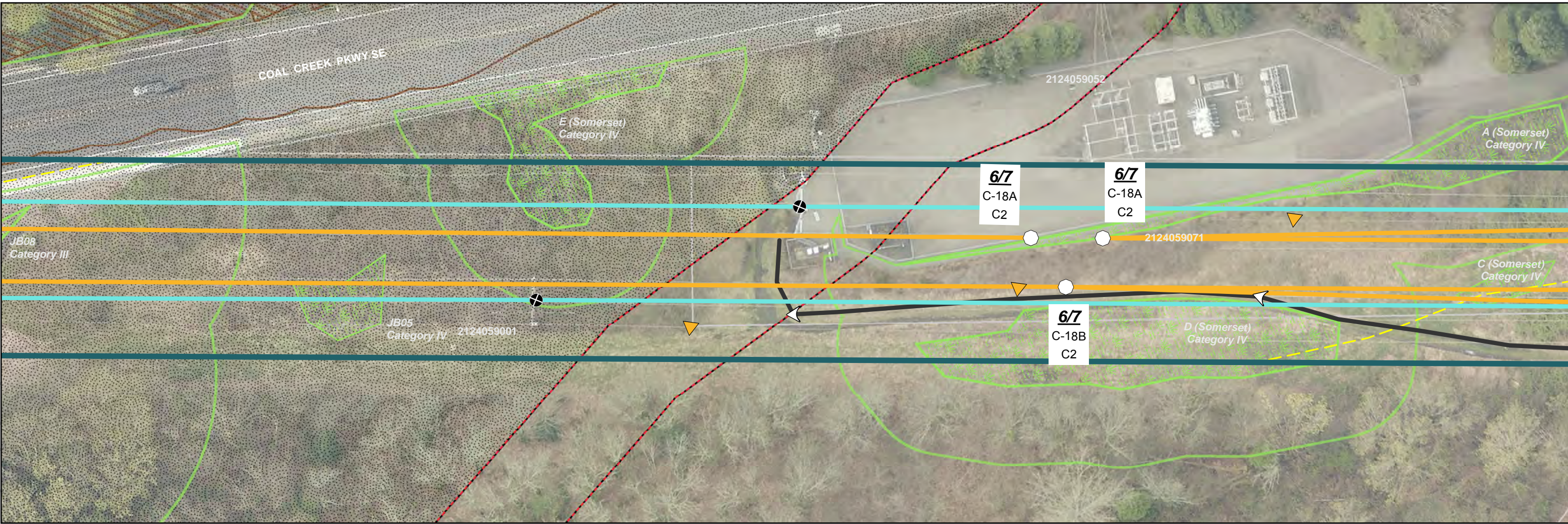
For cartographic purposes only.



# SITE PLAN

## SOUTH BELLEVUE

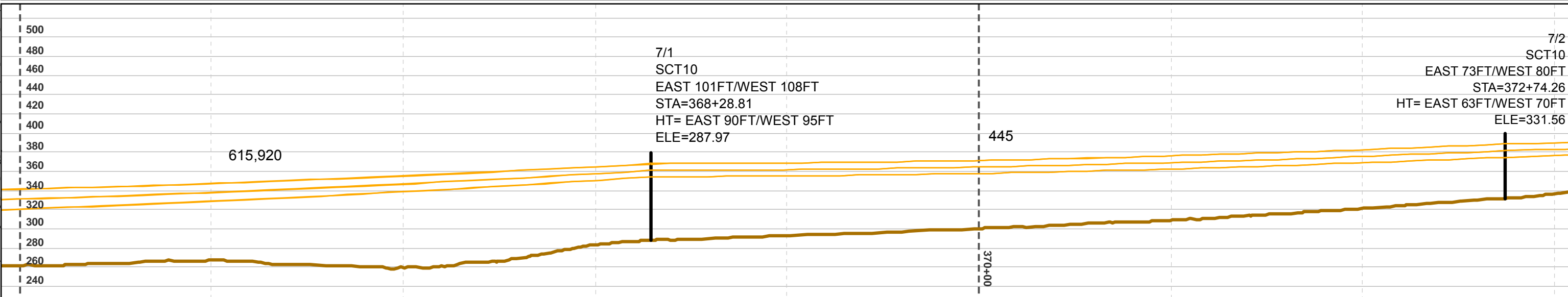
**BASED ON PSE ENGINEERING  
DESIGN REVISION K**



<ul style="list-style-type: none"> <li> Proposed Pole Location</li> <li> Existing Pole Location - To Be Removed</li> <li> Transmission Line - Proposed</li> <li> Transmission Line - Proposed (Separate Application)</li> <li> Transmission Line - Existing</li> <li><b>5/7</b> Proposed Pole Number</li> <li><b>C-16</b> Structure Type (See Appx. A)</li> <li><b>A1</b> Construction Scenario Key (See Appx. B)</li> </ul>	<ul style="list-style-type: none"> <li> Project Corridor</li> <li> Potential Stringing Site</li> <li> Olympic Underground Pipeline (Approx. Location)</li> <li> Wastewater Utility Line</li> <li> Water Utility Line</li> <li> Unknown Underground Utility Line</li> <li> Underground Gas Utility Line</li> <li> Underground Phone/TV Utility Line</li> <li> Underground Power Utility Line</li> <li> Unknown Underground Utility Line</li> </ul>	<ul style="list-style-type: none"> <li> Stream</li> <li> Wetland</li> <li> Wetland and Stream Buffer</li> <li> Landslide Hazard</li> <li> Landslide Hazard 50ft Buffer</li> <li> Steep Slope</li> <li> Steep Slope 50ft Buffer</li> <li> Recommended Access - Proposed Pole</li> <li> Richards Creek Substation Footprint</li> </ul>	<ul style="list-style-type: none"> <li> Parcel</li> <li> City Jurisdiction Boundary</li> <li><b>Profile View</b></li> <li> Structure</li> <li> Conductor</li> <li> Ground Line</li> <li> Major Elevation Grid</li> <li> Major Station Grid</li> <li> Minor Station Grid</li> </ul>	<ul style="list-style-type: none"> <li> 0 25 50 Feet</li> <li>1 inch = 50 feet</li> </ul>	<p><b>SOURCES:</b> Roads and Parcels - King County (2015), Aerial - King County (2015) Online; Streams, Wetlands and Buffers, Landslide Hazard and Buffers, and Steep Slopes and Buffers from Watershed Company (2016).</p> <p>Note: See Appendix C for Lakeside and Richards Creek substation site plan</p> <p><i>For cartographic purposes only.</i></p>	<p><b>MAP EXTENT</b></p>	<p align="center"><b>SITE PLAN</b></p> <p align="center"><b>SOUTH BELLEVUE</b></p> <p align="center"><b>BASED ON PSE ENGINEERING DESIGN REVISION K</b></p>	<p align="right"><b>Page 9 of 25</b></p> <p align="right">Date: 9/4/2018</p>
--	---	--	--	---	--	--------------------------	--	--

MATCHLINE SHEET: 9

MATCHLINE SHEET: 11

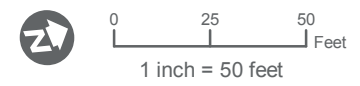


- Proposed Pole Location
- Existing Pole Location - To Be Removed
- Transmission Line - Proposed
- Transmission Line - Proposed (Separate Application)
- Transmission Line - Existing
- 5/7** Proposed Pole Number
- C-16** Structure Type (See Appx. A)
- A1** Construction Scenario Key (See Appx. B)

- Project Corridor
- Potential Stringing Site
- Olympic Underground Pipeline (Approx. Location)
- Wastewater Utility Line
- Water Utility Line
- Unknown Underground Utility Line
- Underground Gas Utility Line
- Underground Phone/TV Utility Line
- Underground Power Utility Line
- Unknown Underground Utility Line

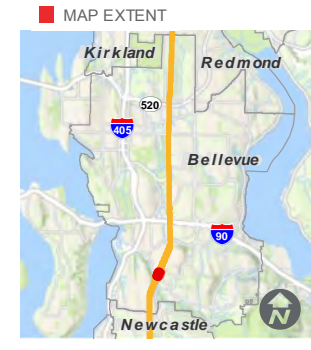
- Stream
- Wetland
- Wetland and Stream Buffer
- Landslide Hazard
- Landslide Hazard 50ft Buffer
- Steep Slope
- Steep Slope 50ft Buffer
- Recommended Access - Proposed Pole
- Richards Creek Substation Footprint

- Parcel
- City Jurisdiction Boundary
- Profile View**
- Structure
- Conductor
- Ground Line
- Major Elevation Grid
- Major Station Grid
- Minor Station Grid



SOURCES: Roads and Parcels - King County (2015), Aerial - King County (2015) Online; Streams, Wetlands and Buffers, Landslide Hazard and Buffers, and Steep Slopes and Buffers from Watershed Company (2016).

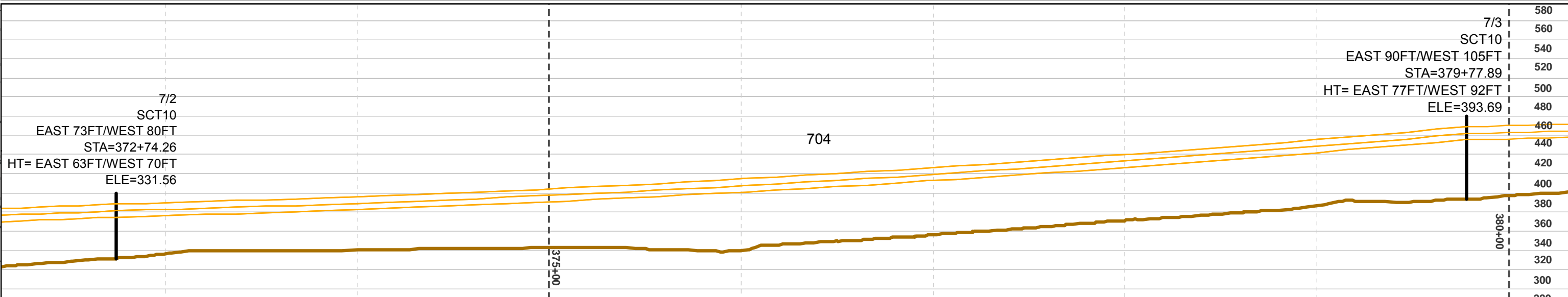
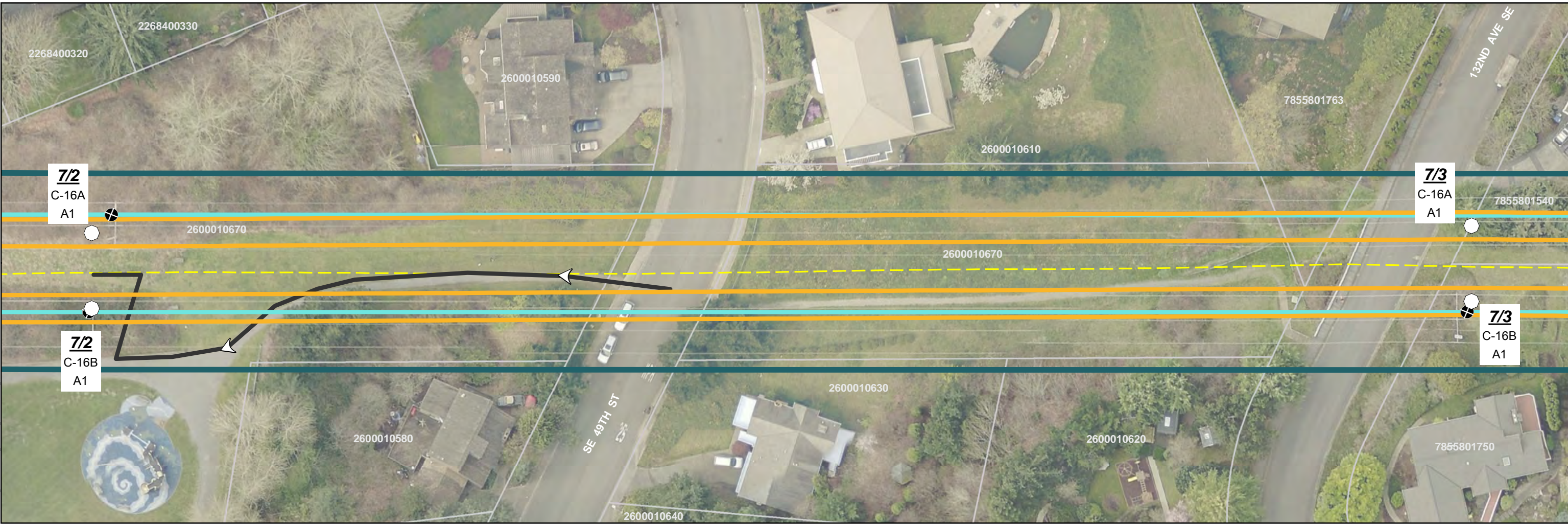
Note: See Appendix C for Lakeside and Richards Creek substation site plan  
For cartographic purposes only.



# SITE PLAN

## SOUTH BELLEVUE

**BASED ON PSE ENGINEERING DESIGN REVISION K**

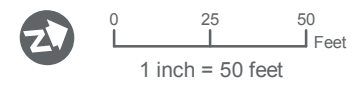


- Proposed Pole Location
- Existing Pole Location - To Be Removed
- Transmission Line - Proposed
- Transmission Line - Proposed (Separate Application)
- Transmission Line - Existing
- 5/7** Proposed Pole Number
- C-16** Structure Type (See Appx. A)
- A1** Construction Scenario Key (See Appx. B)

- Project Corridor
- Potential Stringing Site
- Olympic Underground Pipeline (Approx. Location)
- Wastewater Utility Line
- Water Utility Line
- Unknown Underground Utility Line
- Underground Gas Utility Line
- Underground Phone/TV Utility Line
- Underground Power Utility Line
- Unknown Underground Utility Line

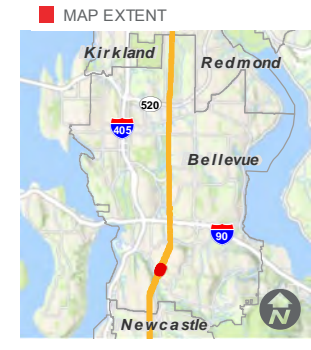
- Stream
- Wetland
- Wetland and Stream Buffer
- Landslide Hazard
- Landslide Hazard 50ft Buffer
- Steep Slope
- Steep Slope 50ft Buffer
- Recommended Access - Proposed Pole
- Richards Creek Substation Footprint

- Parcel
- City Jurisdiction Boundary
- Profile View**
- Structure
- Conductor
- Ground Line
- Major Elevation Grid
- Major Station Grid
- Minor Station Grid



SOURCES: Roads and Parcels - King County (2015), Aerial - King County (2015) Online; Streams, Wetlands and Buffers, Landslide Hazard and Buffers, and Steep Slopes and Buffers from Watershed Company (2016).

Note: See Appendix C for Lakeside and Richards Creek substation site plan  
For cartographic purposes only.



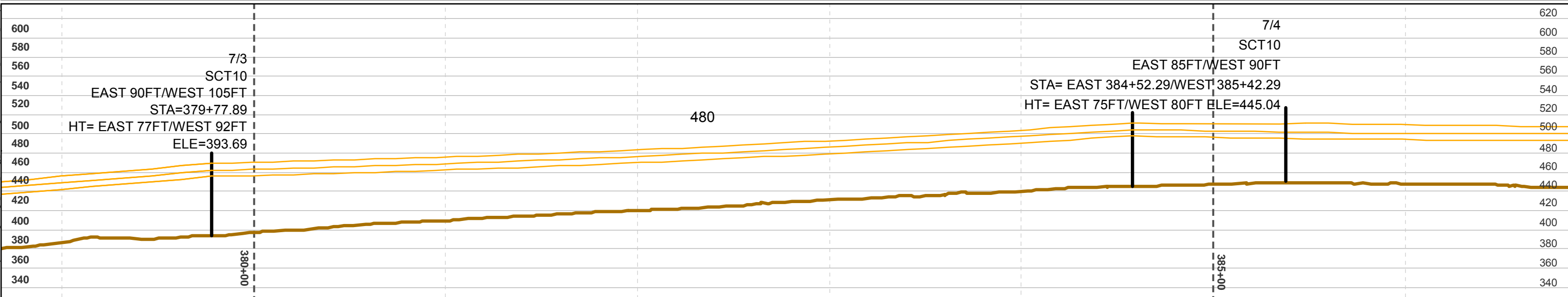
# SITE PLAN

## SOUTH BELLEVUE

BASED ON PSE ENGINEERING  
DESIGN REVISION K

MATCHLINE SHEET: 11

MATCHLINE SHEET: 13

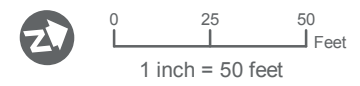


- Proposed Pole Location
- Existing Pole Location - To Be Removed
- Transmission Line - Proposed
- Transmission Line - Proposed (Separate Application)
- Transmission Line - Existing
- 5/7** Proposed Pole Number
- C-16** Structure Type (See Appx. A)
- A1** Construction Scenario Key (See Appx. B)

- Project Corridor
- Potential Stringing Site
- Olympic Underground Pipeline (Approx. Location)
- Wastewater Utility Line
- Water Utility Line
- Unknown Underground Utility Line
- Underground Gas Utility Line
- Underground Phone/TV Utility Line
- Underground Power Utility Line
- Unknown Underground Utility Line

- Stream
- Wetland
- Wetland and Stream Buffer
- Landslide Hazard
- Landslide Hazard 50ft Buffer
- Steep Slope
- Steep Slope 50ft Buffer
- Recommended Access - Proposed Pole
- Richards Creek Substation Footprint

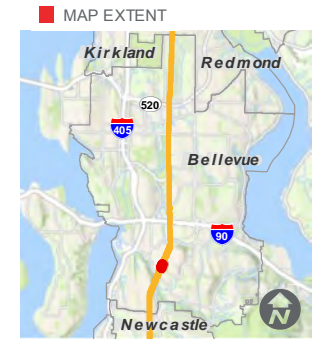
- Parcel
- City Jurisdiction Boundary
- Profile View**
- Structure
- Conductor
- Ground Line
- Major Elevation Grid
- Major Station Grid
- Minor Station Grid



SOURCES: Roads and Parcels - King County (2015), Aerial - King County (2015) Online; Streams, Wetlands and Buffers, Landslide Hazard and Buffers, and Steep Slopes and Buffers from Watershed Company (2016).

Note: See Appendix C for Lakeside and Richards Creek substation site plan

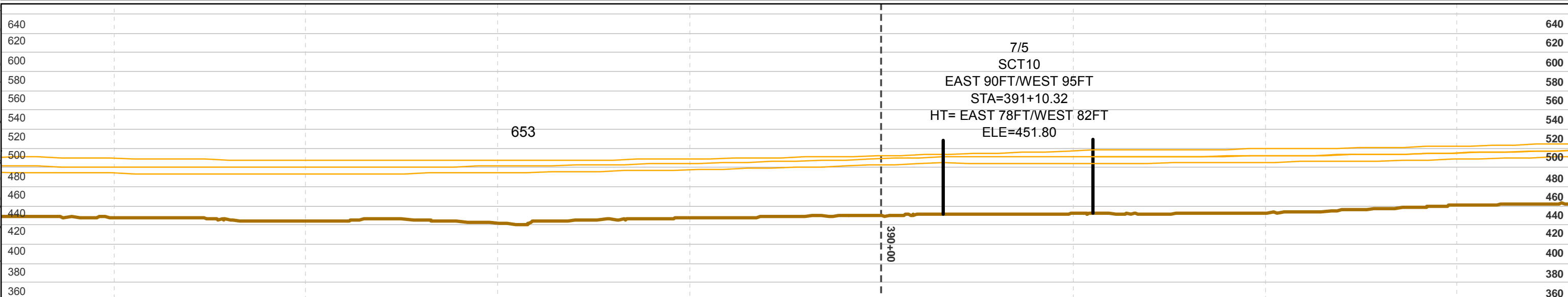
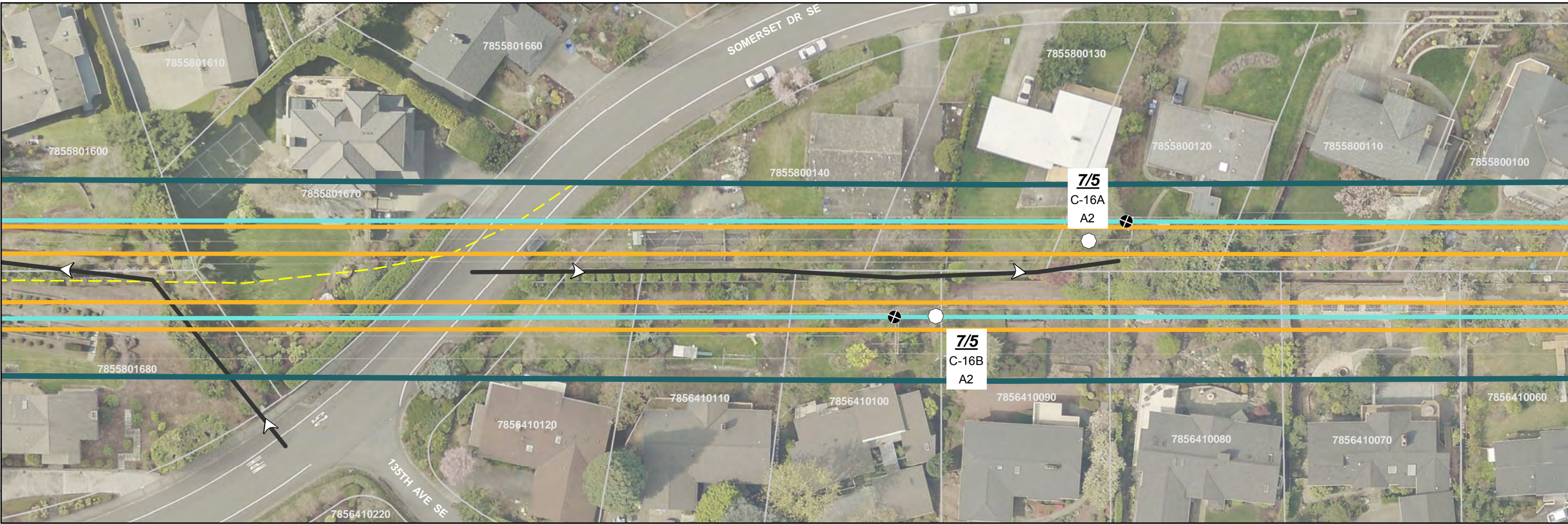
For cartographic purposes only.



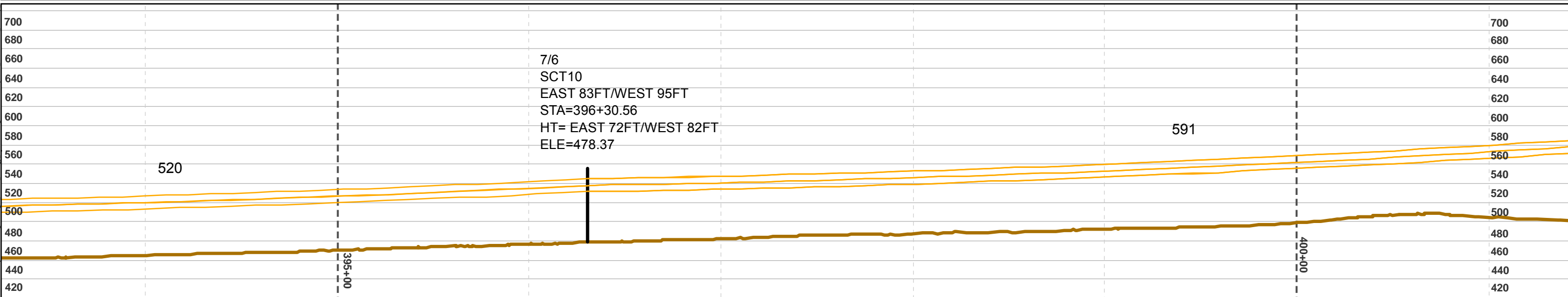
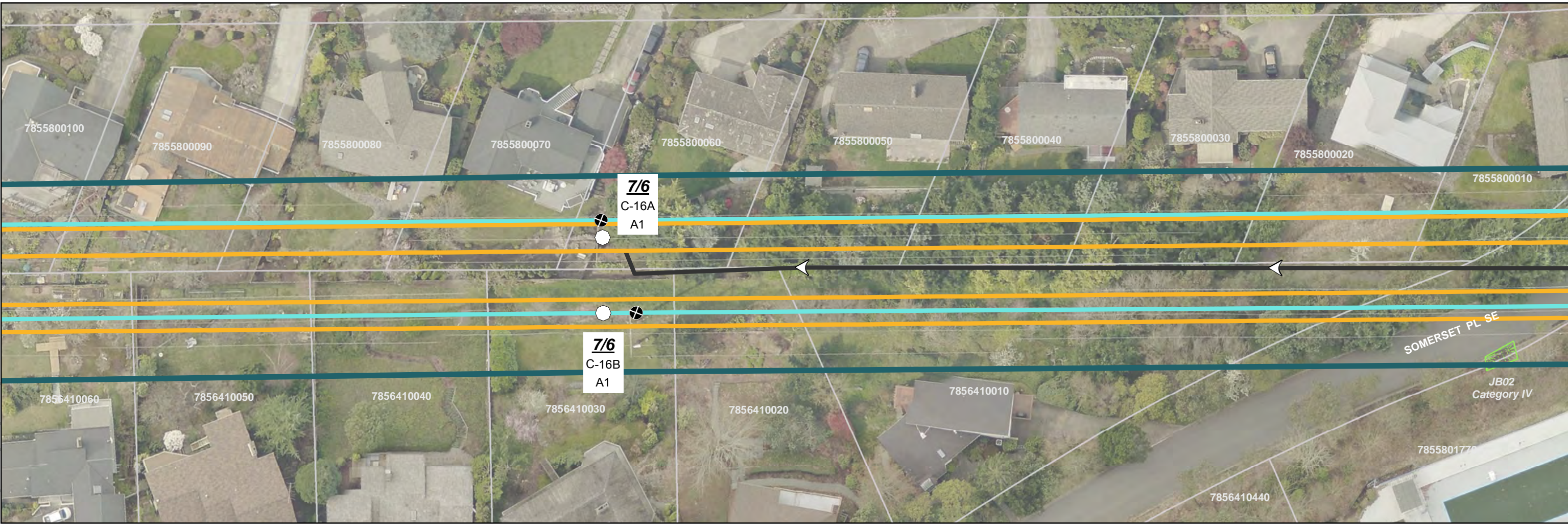
# SITE PLAN

## SOUTH BELLEVUE

**BASED ON PSE ENGINEERING DESIGN REVISION K**



<ul style="list-style-type: none"> <li> Proposed Pole Location</li> <li> Existing Pole Location - To Be Removed</li> <li> Transmission Line - Proposed</li> <li> Transmission Line - Proposed (Separate Application)</li> <li> Transmission Line - Existing</li> <li><b>5/7</b> Proposed Pole Number</li> <li><b>C-16</b> Structure Type (See Appx. A)</li> <li><b>A1</b> Construction Scenario Key (See Appx. B)</li> </ul>	<ul style="list-style-type: none"> <li> Project Corridor</li> <li> Potential Stringing Site</li> <li> Olympic Underground Pipeline (Approx. Location)</li> <li> Wastewater Utility Line</li> <li> Water Utility Line</li> <li> Unknown Underground Utility Line</li> <li> Underground Gas Utility Line</li> <li> Underground Phone/TV Utility Line</li> <li> Underground Power Utility Line</li> <li> Unknown Underground Utility Line</li> </ul>	<ul style="list-style-type: none"> <li> Stream</li> <li> Wetland</li> <li> Wetland and Stream Buffer</li> <li> Landslide Hazard</li> <li> Landslide Hazard 50ft Buffer</li> <li> Steep Slope</li> <li> Steep Slope 50ft Buffer</li> <li> Recommended Access - Proposed Pole</li> <li> Richards Creek Substation Footprint</li> </ul>	<ul style="list-style-type: none"> <li> Parcel</li> <li> City Jurisdiction Boundary</li> <li><b>Profile View</b></li> <li> Structure</li> <li> Conductor</li> <li> Ground Line</li> <li> Major Elevation Grid</li> <li> Major Station Grid</li> <li> Minor Station Grid</li> </ul>	<ul style="list-style-type: none"> <li> 0 25 50 Feet</li> <li>1 inch = 50 feet</li> </ul>	<p><b>SOURCES:</b> Roads and Parcels - King County (2015), Aerial - King County (2015) Online; Streams, Wetlands and Buffers, Landslide Hazard and Buffers, and Steep Slopes and Buffers from Watershed Company (2016).</p> <p>Note: See Appendix C for Lakeside and Richards Creek substation site plan</p> <p><i>For cartographic purposes only.</i></p>	<p><b>MAP EXTENT</b></p>	<p align="center"><b>SITE PLAN</b></p> <p align="center"><b>SOUTH BELLEVUE</b></p> <p align="center"><b>BASED ON PSE ENGINEERING DESIGN REVISION K</b></p>	<p align="right"><b>Page 13 of 25</b></p> <p align="right">Date: 9/4/2018</p>
--	---	--	--	---	--	--------------------------	--	---

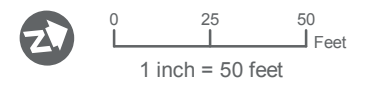


- Proposed Pole Location
- Existing Pole Location - To Be Removed
- Transmission Line - Proposed
- Transmission Line - Proposed (Separate Application)
- Transmission Line - Existing
- 5/7** Proposed Pole Number
- C-16** Structure Type (See Appx. A)
- A1** Construction Scenario Key (See Appx. B)

- Project Corridor
- Potential Stringing Site
- Olympic Underground Pipeline (Approx. Location)
- Wastewater Utility Line
- Water Utility Line
- Unknown Underground Utility Line
- Underground Gas Utility Line
- Underground Phone/TV Utility Line
- Underground Power Utility Line
- Unknown Underground Utility Line

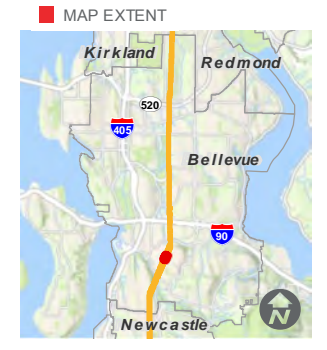
- Stream
- Wetland
- Wetland and Stream Buffer
- Landslide Hazard
- Landslide Hazard 50ft Buffer
- Steep Slope
- Steep Slope 50ft Buffer
- Recommended Access - Proposed Pole
- Richards Creek Substation Footprint

- Parcel
- City Jurisdiction Boundary
- Profile View**
- Structure
- Conductor
- Ground Line
- Major Elevation Grid
- Major Station Grid
- Minor Station Grid



SOURCES: Roads and Parcels - King County (2015), Aerial - King County (2015) Online; Streams, Wetlands and Buffers, Landslide Hazard and Buffers, and Steep Slopes and Buffers from Watershed Company (2016).

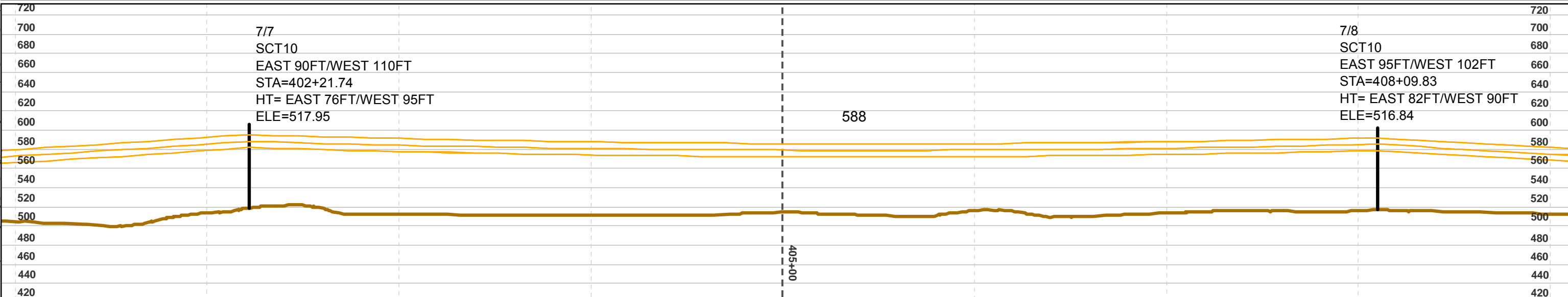
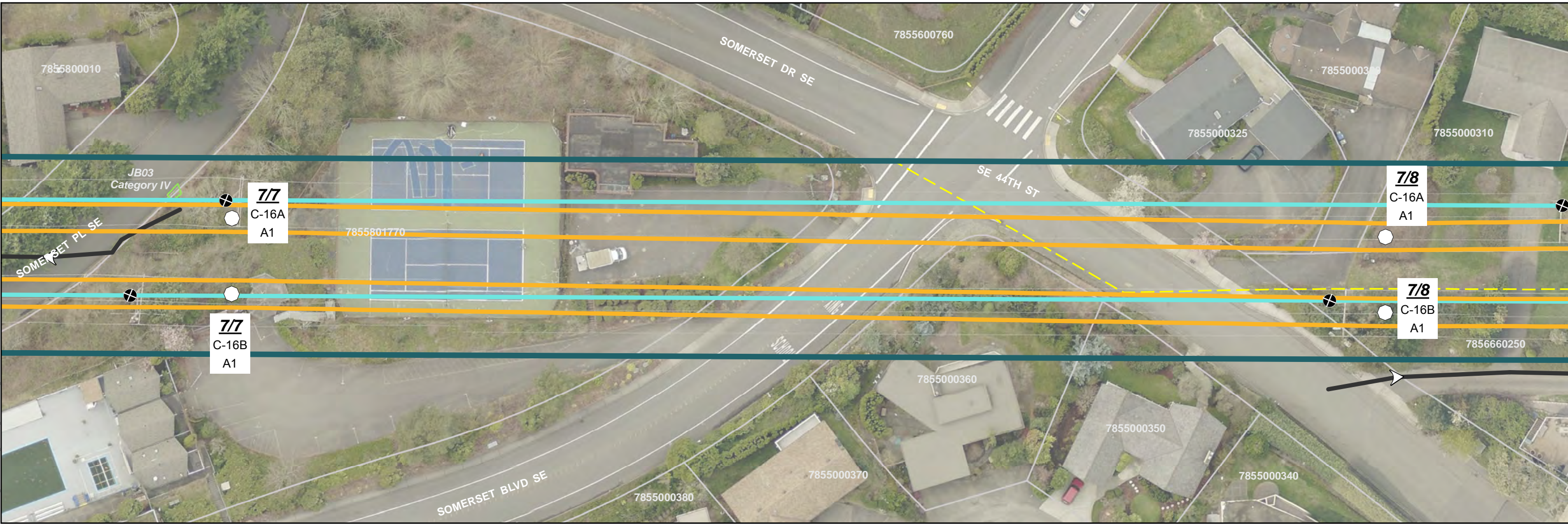
Note: See Appendix C for Lakeside and Richards Creek substation site plan  
For cartographic purposes only.



# SITE PLAN

## SOUTH BELLEVUE

**BASED ON PSE ENGINEERING DESIGN REVISION K**

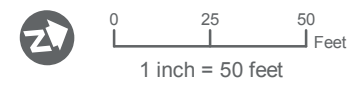


- Proposed Pole Location
- Existing Pole Location - To Be Removed
- Transmission Line - Proposed
- Transmission Line - Proposed (Separate Application)
- Transmission Line - Existing
- 5/7** Proposed Pole Number
- C-16** Structure Type (See Appx. A)
- A1** Construction Scenario Key (See Appx. B)

- Project Corridor
- Potential Stringing Site
- Olympic Underground Pipeline (Approx. Location)
- Wastewater Utility Line
- Water Utility Line
- Unknown Underground Utility Line
- Underground Gas Utility Line
- Underground Phone/TV Utility Line
- Underground Power Utility Line
- Unknown Underground Utility Line

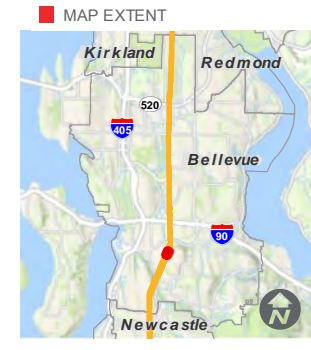
- Stream
- Wetland
- Wetland and Stream Buffer
- Landslide Hazard
- Landslide Hazard 50ft Buffer
- Steep Slope
- Steep Slope 50ft Buffer
- Recommended Access - Proposed Pole
- Richards Creek Substation Footprint

- Parcel
- City Jurisdiction Boundary
- Profile View**
- Structure
- Conductor
- Ground Line
- Major Elevation Grid
- Major Station Grid
- Minor Station Grid



SOURCES: Roads and Parcels - King County (2015), Aerial - King County (2015) Online; Streams, Wetlands and Buffers, Landslide Hazard and Buffers, and Steep Slopes and Buffers from Watershed Company (2016).

Note: See Appendix C for Lakeside and Richards Creek substation site plan  
For cartographic purposes only.

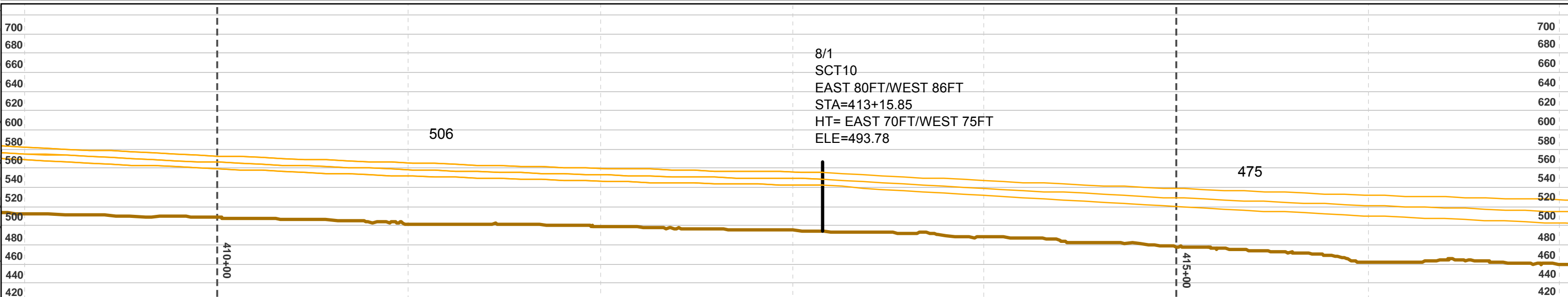
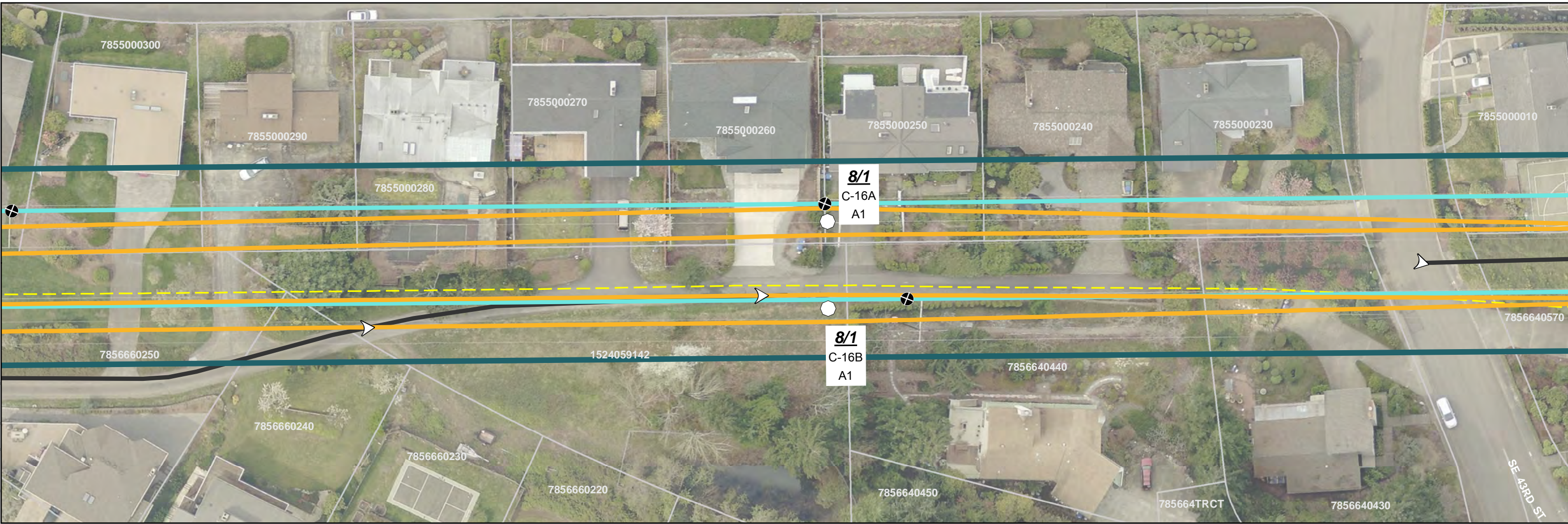


# SITE PLAN

## SOUTH BELLEVUE

**BASED ON PSE ENGINEERING DESIGN REVISION K**



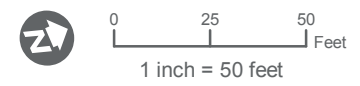


- Proposed Pole Location
- Existing Pole Location - To Be Removed
- Transmission Line - Proposed
- Transmission Line - Proposed (Separate Application)
- Transmission Line - Existing
- 5/7** Proposed Pole Number
- C-16** Structure Type (See Appx. A)
- A1** Construction Scenario Key (See Appx. B)

- Project Corridor
- Potential Stringing Site
- Olympic Underground Pipeline (Approx. Location)
- Wastewater Utility Line
- Water Utility Line
- Unknown Underground Utility Line
- Underground Gas Utility Line
- Underground Phone/TV Utility Line
- Underground Power Utility Line
- Unknown Underground Utility Line

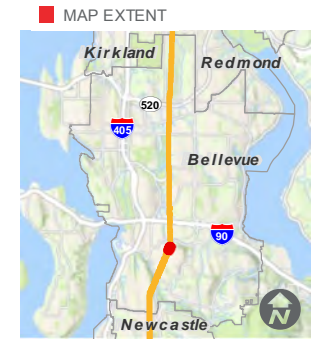
- Stream
- Wetland
- Wetland and Stream Buffer
- Landslide Hazard
- Landslide Hazard 50ft Buffer
- Steep Slope
- Steep Slope 50ft Buffer
- Recommended Access - Proposed Pole
- Richards Creek Substation Footprint

- Parcel
- City Jurisdiction Boundary
- Profile View**
- Structure
- Conductor
- Ground Line
- Major Elevation Grid
- Major Station Grid
- Minor Station Grid



SOURCES: Roads and Parcels - King County (2015), Aerial - King County (2015) Online; Streams, Wetlands and Buffers, Landslide Hazard and Buffers, and Steep Slopes and Buffers from Watershed Company (2016).

Note: See Appendix C for Lakeside and Richards Creek substation site plan  
For cartographic purposes only.



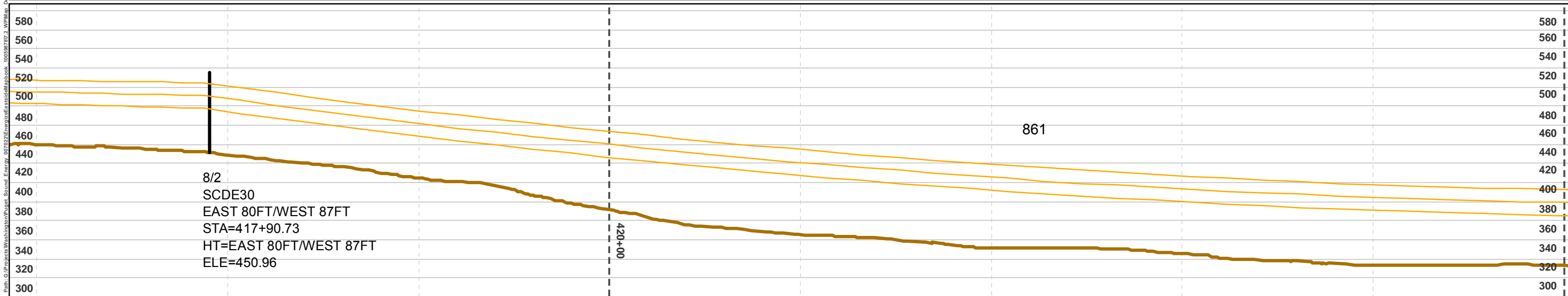
# SITE PLAN

## SOUTH BELLEVUE

**BASED ON PSE ENGINEERING DESIGN REVISION K**

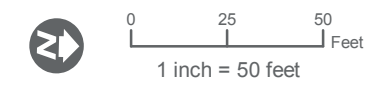
MATCHLINE SHEET: 16

MATCHLINE SHEET: 18



- Proposed Pole Location
- Existing Pole Location - To Be Removed
- Transmission Line - Proposed
- Transmission Line - Proposed (Separate Application)
- Transmission Line - Existing
- Proposed Pole Number
- Structure Type (See Appx. A)
- Construction Scenario Key (See Appx. B)
- Project Corridor
- Potential Stringing Site
- Olympic Underground Pipeline (Approx. Location)
- Wastewater Utility Line
- Water Utility Line
- Unknown Underground Utility Line
- Underground Gas Utility Line
- Underground Phone/TV Utility Line
- Underground Power Utility Line
- Unknown Underground Utility Line
- Stream
- Wetland
- Wetland and Stream Buffer
- Landslide Hazard
- Landslide Hazard 50ft Buffer
- Steep Slope
- Steep Slope 50ft Buffer
- Recommended Access - Proposed Pole
- Richards Creek Substation Footprint
- Parcel
- City Jurisdiction Boundary

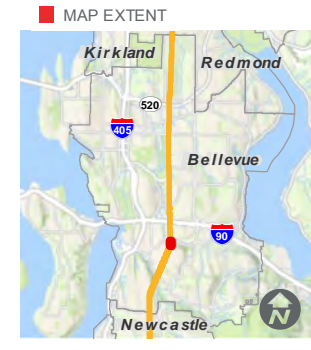
- Profile View
- Structure
- Conductor
- Ground Line
- Major Elevation Grid
- Major Station Grid
- Minor Station Grid



SOURCES: Roads and Parcels - King County (2015), Aerial - King County (2015) Online; Streams, Wetlands and Buffers, Landslide Hazard and Buffers, and Steep Slopes and Buffers from Watershed Company (2016).

Note: See Appendix C for Lakeside and Richards Creek substation site plan

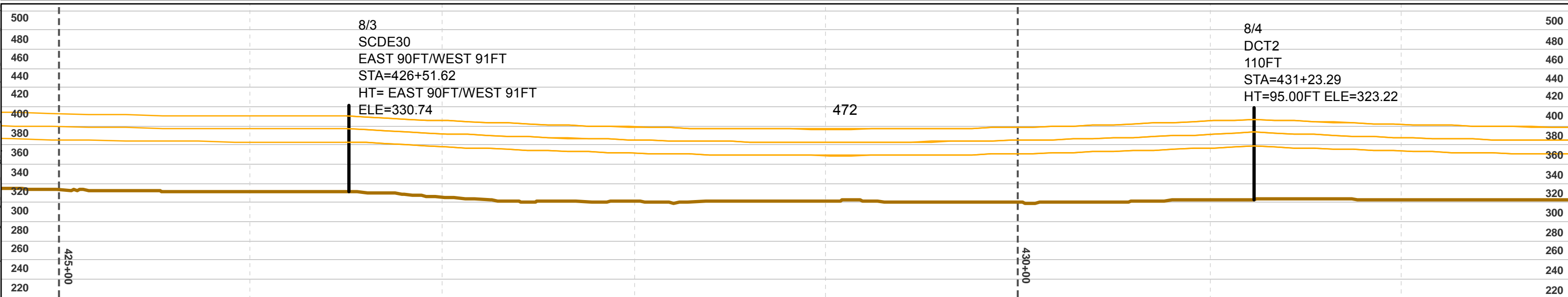
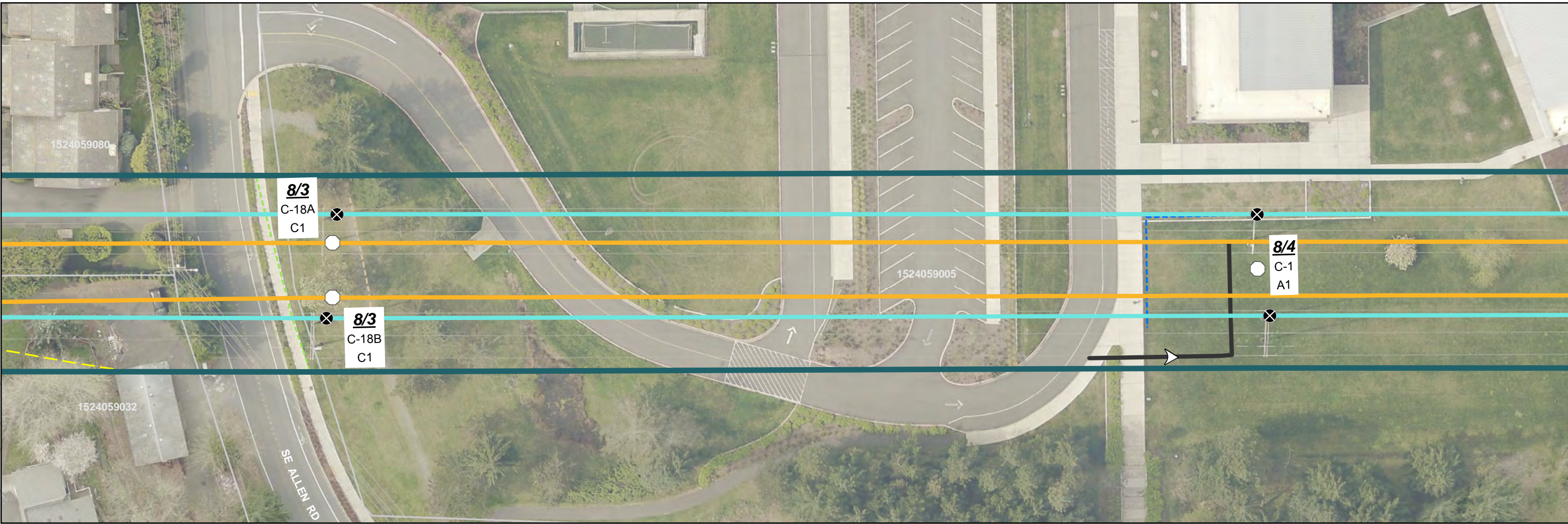
For cartographic purposes only.



# SITE PLAN

## SOUTH BELLEVUE

**BASED ON PSE ENGINEERING  
DESIGN REVISION K**

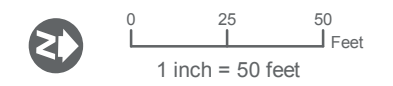


- Proposed Pole Location
- Existing Pole Location - To Be Removed
- Transmission Line - Proposed
- Transmission Line - Proposed (Separate Application)
- Transmission Line - Existing
- 5/7** Proposed Pole Number
- C-16** Structure Type (See Appx. A)
- A1** Construction Scenario Key (See Appx. B)

- Project Corridor
- Potential Stringing Site
- Olympic Underground Pipeline (Approx. Location)
- Wastewater Utility Line
- Water Utility Line
- Unknown Underground Utility Line
- Underground Gas Utility Line
- Underground Phone/TV Utility Line
- Underground Power Utility Line
- Unknown Underground Utility Line

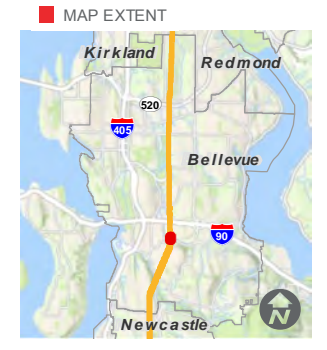
- Stream
- Wetland
- Wetland and Stream Buffer
- Landslide Hazard
- Landslide Hazard 50ft Buffer
- Steep Slope
- Steep Slope 50ft Buffer
- Recommended Access - Proposed Pole
- Richards Creek Substation Footprint

- Parcel
- City Jurisdiction Boundary
- Profile View**
- Structure
- Conductor
- Ground Line
- Major Elevation Grid
- Major Station Grid
- Minor Station Grid



SOURCES: Roads and Parcels - King County (2015), Aerial - King County (2015) Online; Streams, Wetlands and Buffers, Landslide Hazard and Buffers, and Steep Slopes and Buffers from Watershed Company (2016).

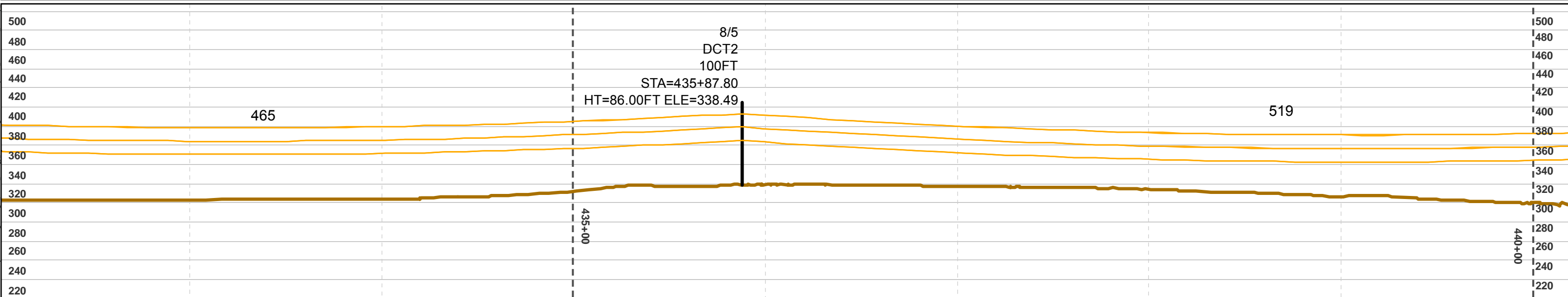
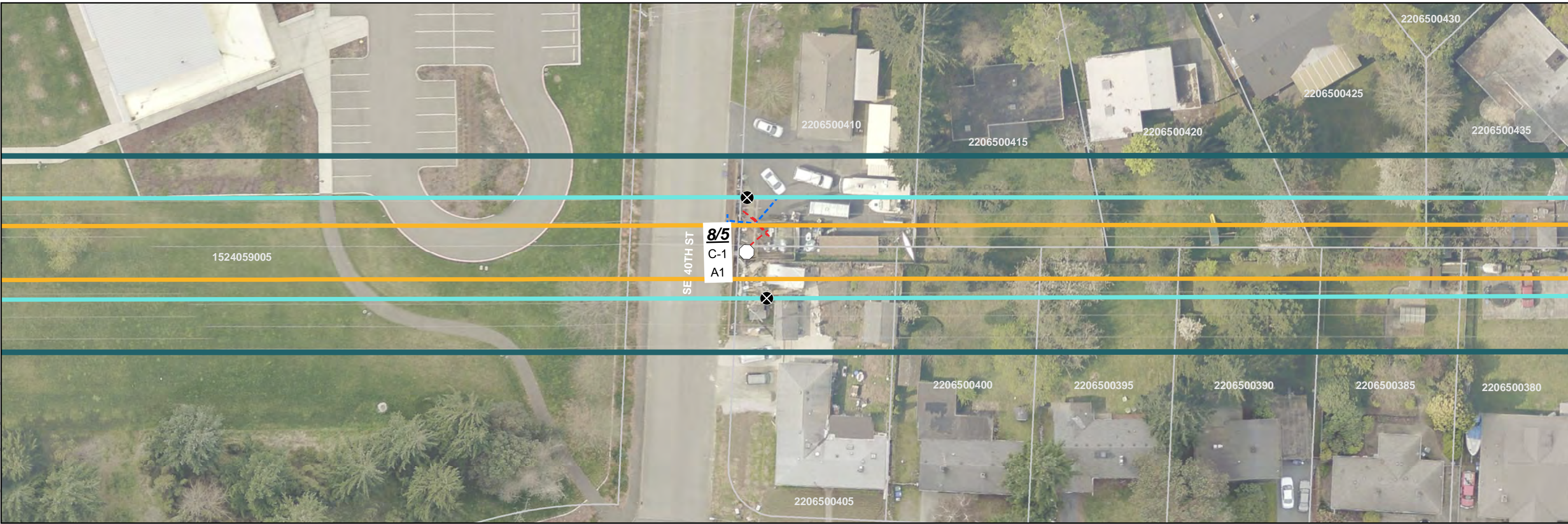
Note: See Appendix C for Lakeside and Richards Creek substation site plan  
For cartographic purposes only.



# SITE PLAN

## SOUTH BELLEVUE

**BASED ON PSE ENGINEERING DESIGN REVISION K**

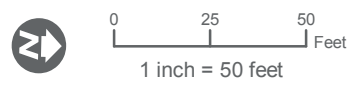


- Proposed Pole Location
- Existing Pole Location - To Be Removed
- Transmission Line - Proposed
- Transmission Line - Proposed (Separate Application)
- Transmission Line - Existing
- Proposed Pole Number
- Structure Type (See Appx. A)
- Construction Scenario Key (See Appx. B)

- Project Corridor
- Potential Stringing Site
- Olympic Underground Pipeline (Approx. Location)
- Wastewater Utility Line
- Water Utility Line
- Unknown Underground Utility Line
- Underground Gas Utility Line
- Underground Phone/TV Utility Line
- Underground Power Utility Line
- Unknown Underground Utility Line

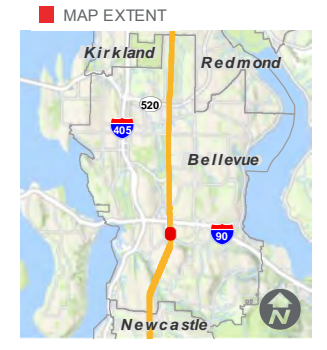
- Stream
- Wetland
- Wetland and Stream Buffer
- Landslide Hazard
- Landslide Hazard 50ft Buffer
- Steep Slope
- Steep Slope 50ft Buffer
- Recommended Access - Proposed Pole
- Richards Creek Substation Footprint

- Parcel
- City Jurisdiction Boundary
- Profile View**
- Structure
- Conductor
- Ground Line
- Major Elevation Grid
- Major Station Grid
- Minor Station Grid



SOURCES: Roads and Parcels - King County (2015), Aerial - King County (2015) Online; Streams, Wetlands and Buffers, Landslide Hazard and Buffers, and Steep Slopes and Buffers from Watershed Company (2016).

Note: See Appendix C for Lakeside and Richards Creek substation site plan  
For cartographic purposes only.



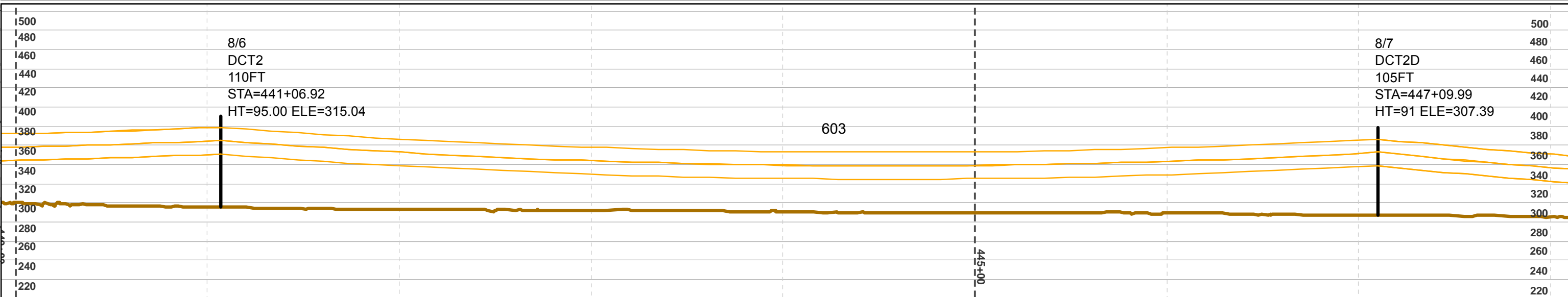
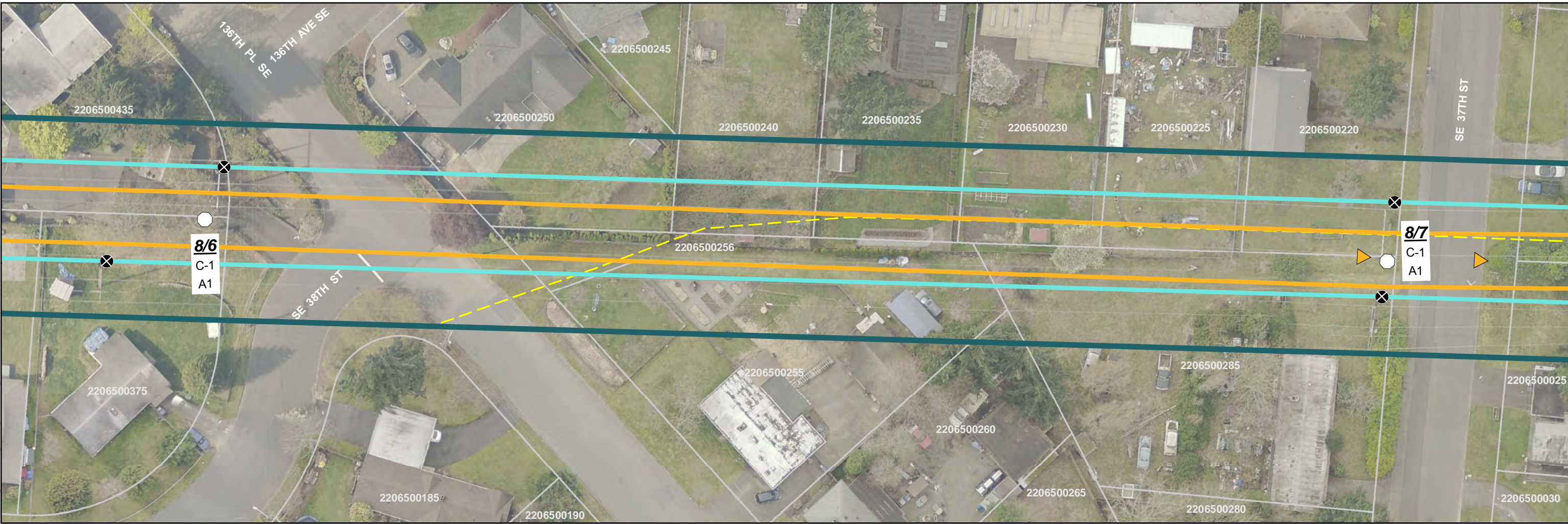
# SITE PLAN

## SOUTH BELLEVUE

**BASED ON PSE ENGINEERING DESIGN REVISION K**

MATCHLINE SHEET: 19

MATCHLINE SHEET: 21

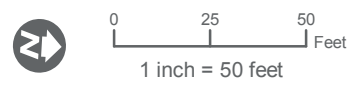


- Proposed Pole Location
- Existing Pole Location - To Be Removed
- Transmission Line - Proposed
- Transmission Line - Proposed (Separate Application)
- Transmission Line - Existing
- 5/7** Proposed Pole Number
- C-16** Structure Type (See Appx. A)
- A1** Construction Scenario Key (See Appx. B)

- Project Corridor
- Potential Stringing Site
- Olympic Underground Pipeline (Approx. Location)
- Wastewater Utility Line
- Water Utility Line
- Unknown Underground Utility Line
- Underground Gas Utility Line
- Underground Phone/TV Utility Line
- Underground Power Utility Line
- Unknown Underground Utility Line

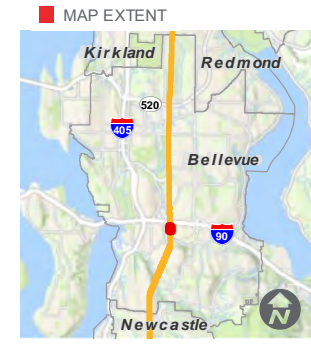
- Stream
- Wetland
- Wetland and Stream Buffer
- Landslide Hazard
- Landslide Hazard 50ft Buffer
- Steep Slope
- Steep Slope 50ft Buffer
- Recommended Access - Proposed Pole
- Richards Creek Substation Footprint

- Parcel
- City Jurisdiction Boundary
- Profile View**
- Structure
- Conductor
- Ground Line
- Major Elevation Grid
- Major Station Grid
- Minor Station Grid



SOURCES: Roads and Parcels - King County (2015), Aerial - King County (2015) Online; Streams, Wetlands and Buffers, Landslide Hazard and Buffers, and Steep Slopes and Buffers from Watershed Company (2016).

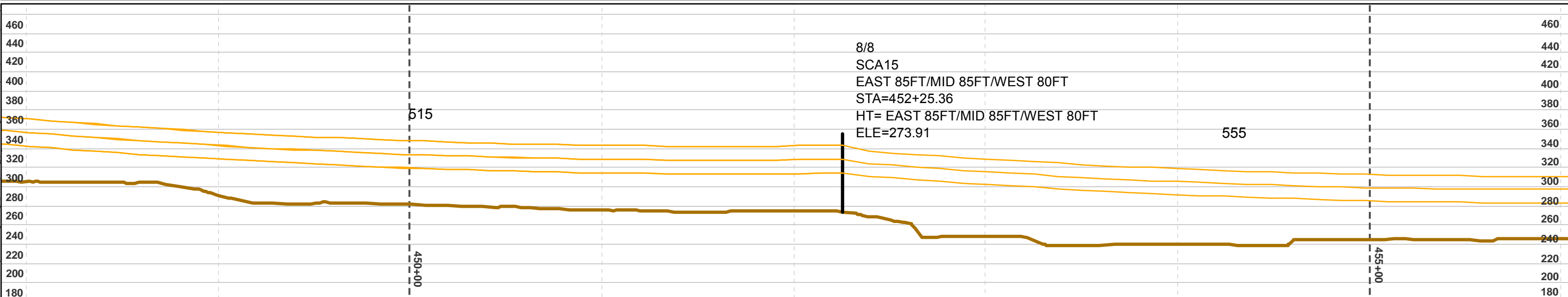
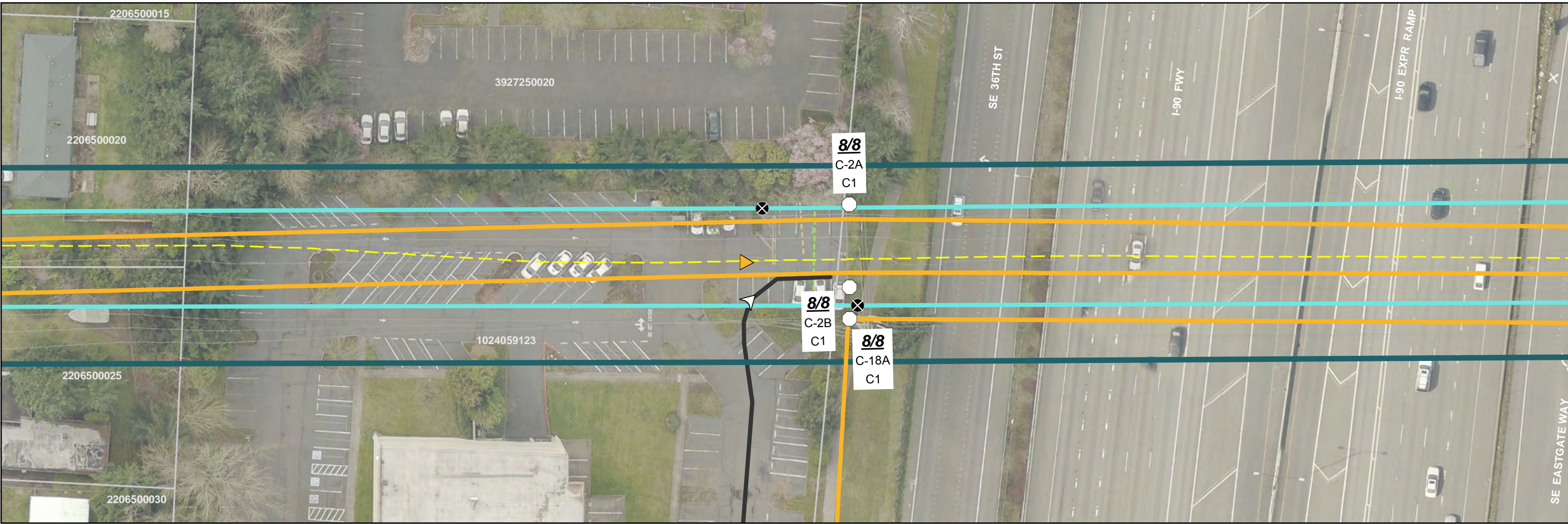
Note: See Appendix C for Lakeside and Richards Creek substation site plan  
For cartographic purposes only.



# SITE PLAN

## SOUTH BELLEVUE

**BASED ON PSE ENGINEERING  
DESIGN REVISION K**

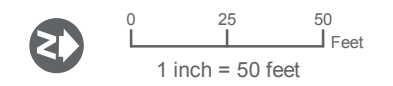


- Proposed Pole Location
- ⊗ Existing Pole Location - To Be Removed
- Transmission Line - Proposed
- Transmission Line - Proposed (Separate Application)
- Transmission Line - Existing
- 5/7** Proposed Pole Number
- C-16** Structure Type (See Appx. A)
- A1** Construction Scenario Key (See Appx. B)

- ▭ Project Corridor
- ▲ Potential Stringing Site
- - - Olympic Underground Pipeline (Approx. Location)
- - - Wastewater Utility Line
- - - Water Utility Line
- - - Unknown Underground Utility Line
- - - Underground Gas Utility Line
- - - Underground Phone/TV Utility Line
- - - Underground Power Utility Line
- - - Unknown Underground Utility Line

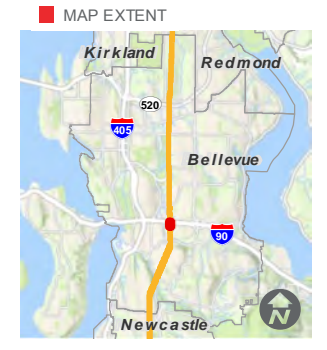
- ~ Stream
- ▨ Wetland
- ▨ Wetland and Stream Buffer
- ▨ Landslide Hazard
- ▨ Landslide Hazard 50ft Buffer
- ▨ Steep Slope
- ▨ Steep Slope 50ft Buffer
- Recommended Access - Proposed Pole
- ▭ Richards Creek Substation Footprint

- ▭ Parcel
- ▭ City Jurisdiction Boundary
- Profile View
- Structure
- Conductor
- Ground Line
- Major Elevation Grid
- - - Major Station Grid
- - - Minor Station Grid



SOURCES: Roads and Parcels - King County (2015), Aerial - King County (2015) Online; Streams, Wetlands and Buffers, Landslide Hazard and Buffers, and Steep Slopes and Buffers from Watershed Company (2016).

Note: See Appendix C for Lakeside and Richards Creek substation site plan  
 For cartographic purposes only.



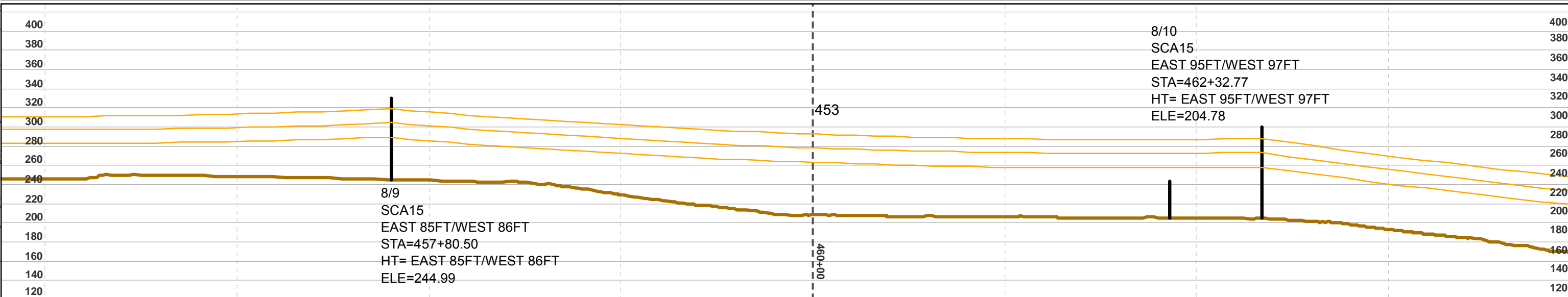
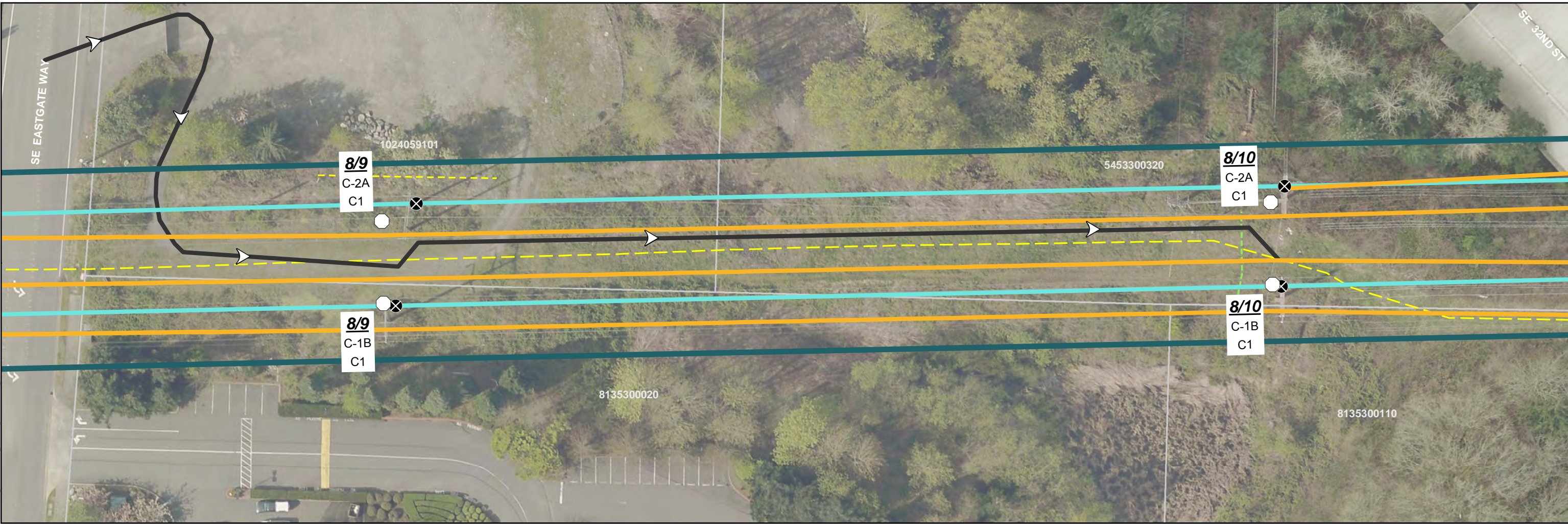
# SITE PLAN

## SOUTH BELLEVUE

BASED ON PSE ENGINEERING DESIGN REVISION K

MATCHLINE SHEET: 21

MATCHLINE SHEET: 23

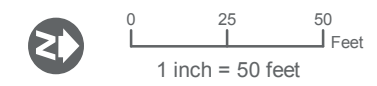


- Proposed Pole Location
- Existing Pole Location - To Be Removed
- Transmission Line - Proposed
- Transmission Line - Proposed (Separate Application)
- Transmission Line - Existing
- 5/7** Proposed Pole Number
- C-16** Structure Type (See Appx. A)
- A1** Construction Scenario Key (See Appx. B)

- Project Corridor
- Potential Stringing Site
- Olympic Underground Pipeline (Approx. Location)
- Wastewater Utility Line
- Water Utility Line
- Unknown Underground Utility Line
- Underground Gas Utility Line
- Underground Phone/TV Utility Line
- Underground Power Utility Line
- Unknown Underground Utility Line

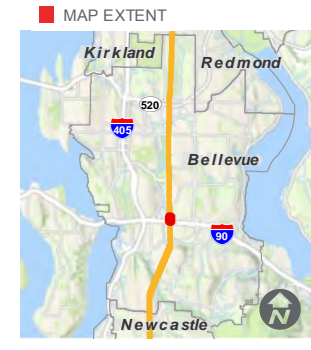
- Stream
- Wetland
- Wetland and Stream Buffer
- Landslide Hazard
- Landslide Hazard 50ft Buffer
- Steep Slope
- Steep Slope 50ft Buffer
- Recommended Access - Proposed Pole
- Richards Creek Substation Footprint

- Parcel
- City Jurisdiction Boundary
- Profile View**
- Structure
- Conductor
- Ground Line
- Major Elevation Grid
- Major Station Grid
- Minor Station Grid



SOURCES: Roads and Parcels - King County (2015), Aerial - King County (2015) Online; Streams, Wetlands and Buffers, Landslide Hazard and Buffers, and Steep Slopes and Buffers from Watershed Company (2016).

Note: See Appendix C for Lakeside and Richards Creek substation site plan  
For cartographic purposes only.



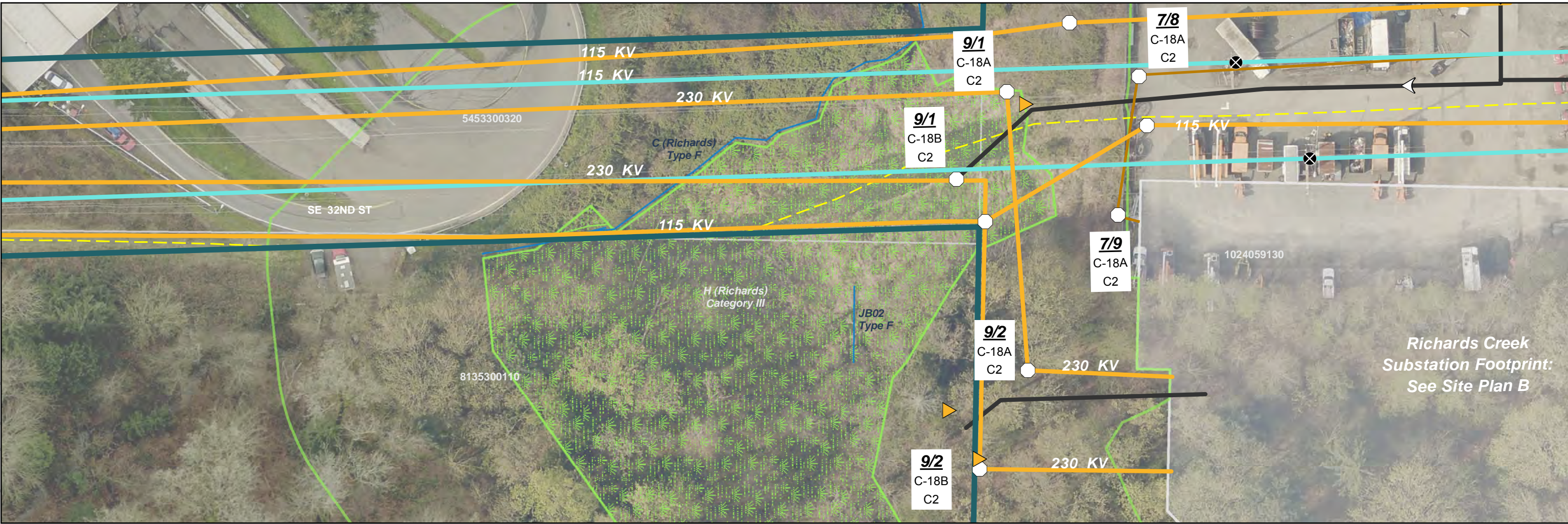
# SITE PLAN

## SOUTH BELLEVUE

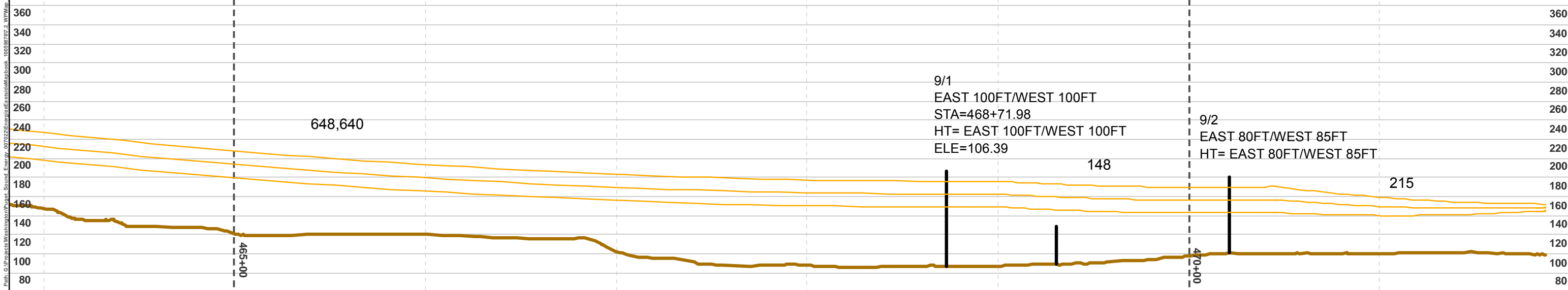
BASED ON PSE ENGINEERING  
DESIGN REVISION K

MATCHLINE SHEET: 22

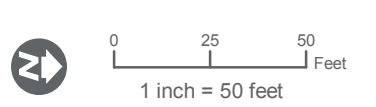
MATCHLINE SHEET: 24



*Richards Creek  
Substation Footprint:  
See Site Plan B*

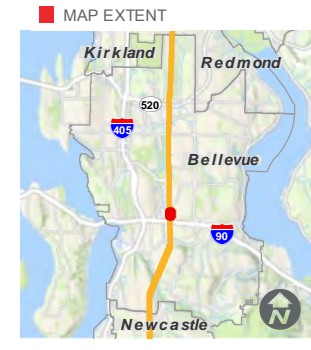


- Proposed Pole Location
- Existing Pole Location-To Be Removed
- Transmission Line - Proposed
- Transmission Line - Proposed (Separate Application)
- Transmission Line - Existing
- 5/7** Proposed Pole Number
- C-16** Structure Type (See Appx. A)
- A1** Construction Scenario Key (See Appx. B)
- Project Corridor
- Potential Stringing Site
- Olympic Underground Pipeline (Approx. Location)
- Wastewater Utility Line
- Water Utility Line
- Unknown Underground Utility Line
- Underground Gas Utility Line
- Underground Phone/TV Utility Line
- Underground Power Utility Line
- Unknown Underground Utility Line
- Stream
- Wetland
- Wetland and Stream Buffer
- Landslide Hazard
- Landslide Hazard 50ft Buffer
- Steep Slope
- Steep Slope 50ft Buffer
- Recommended Access - Proposed Pole
- Richards Creek Substation Footprint
- Parcel
- City Jurisdiction Boundary
- Profile View
- Structure
- Conductor
- Ground Line
- Major Elevation Grid
- Major Station Grid
- Minor Station Grid



SOURCES: Roads and Parcels - King County (2015), Aerial - King County (2015) Online; Streams, Wetlands and Buffers, Landslide Hazard and Buffers, and Steep Slopes and Buffers from Watershed Company (2016).

Note: See Appendix C for Lakeside and Richards Creek substation site plan  
For cartographic purposes only.



# SITE PLAN

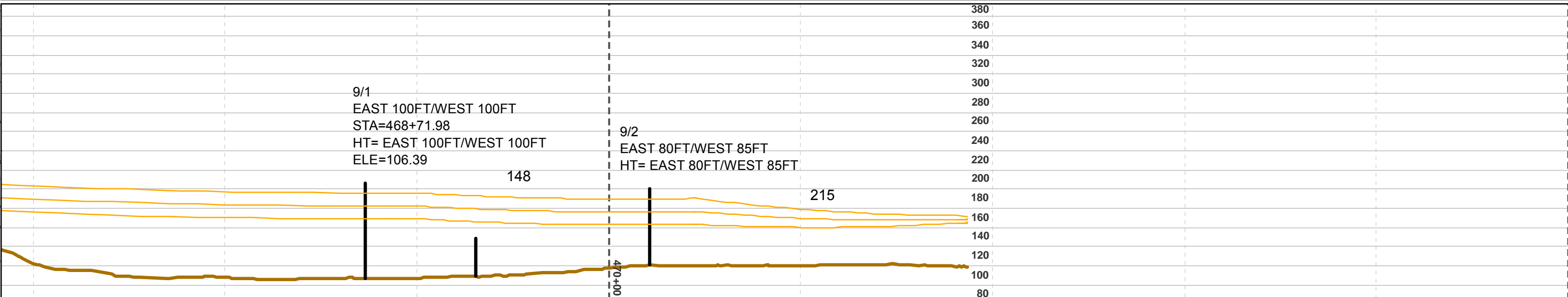
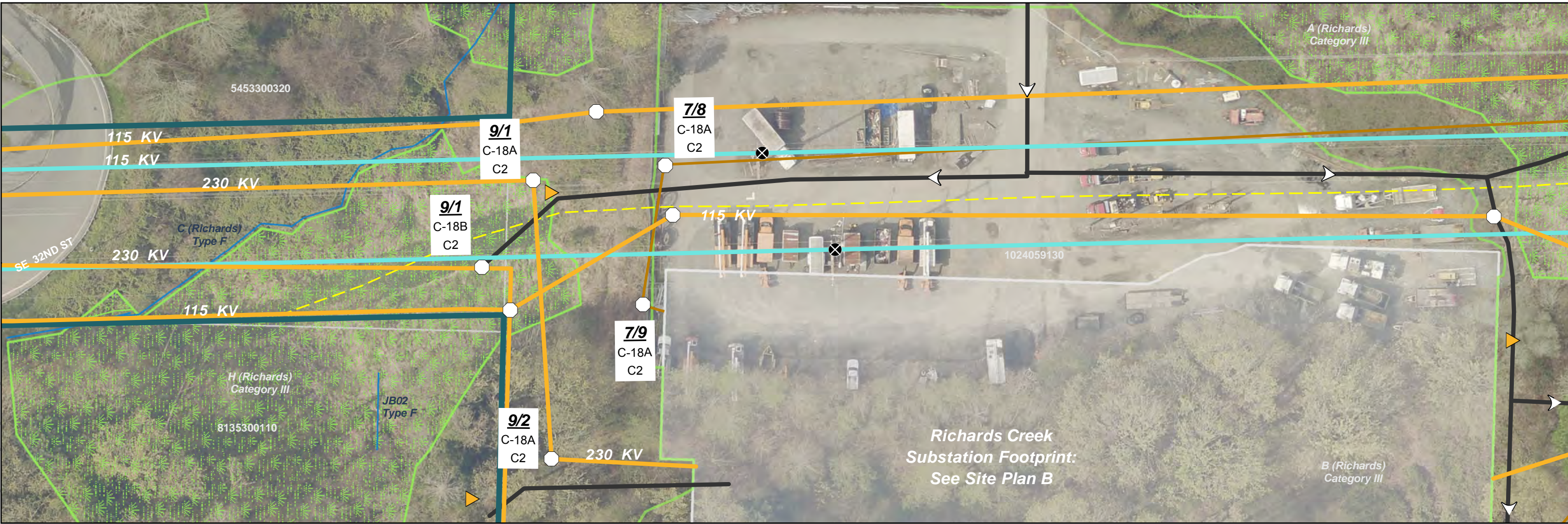
## SOUTH BELLEVUE

**BASED ON PSE ENGINEERING  
DESIGN REVISION K**



MATCHLINE SHEET: 23

MATCHLINE SHEET: 25

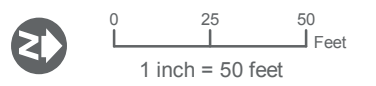


- Proposed Pole Location
- ⊗ Existing Pole Location - To Be Removed
- Transmission Line - Proposed
- Transmission Line - Proposed (Separate Application)
- Transmission Line - Existing
- 5/7** Proposed Pole Number
- C-16** Structure Type (See Appx. A)
- A1** Construction Scenario Key (See Appx. B)

- ▭ Project Corridor
- ▲ Potential Stringing Site
- Olympic Underground Pipeline (Approx. Location)
- Wastewater Utility Line
- Water Utility Line
- Unknown Underground Utility Line
- Underground Gas Utility Line
- Underground Phone/TV Utility Line
- Underground Power Utility Line
- Unknown Underground Utility Line

- Stream
- ▭ Wetland
- ▭ Wetland and Stream Buffer
- ▭ Landslide Hazard
- ▭ Landslide Hazard 50ft Buffer
- ▭ Steep Slope
- ▭ Steep Slope 50ft Buffer
- Recommended Access - Proposed Pole
- ▭ Richards Creek Substation Footprint

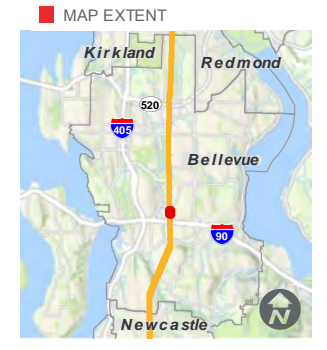
- ▭ Parcel
- ▭ City Jurisdiction Boundary
- Profile View
- Structure
- Conductor
- Ground Line
- Major Elevation Grid
- Major Station Grid
- Minor Station Grid



SOURCES: Roads and Parcels - King County (2015), Aerial - King County (2015) Online; Streams, Wetlands and Buffers, Landslide Hazard and Buffers, and Steep Slopes and Buffers from Watershed Company (2016).

Note: See Appendix C for Lakeside and Richards Creek substation site plan

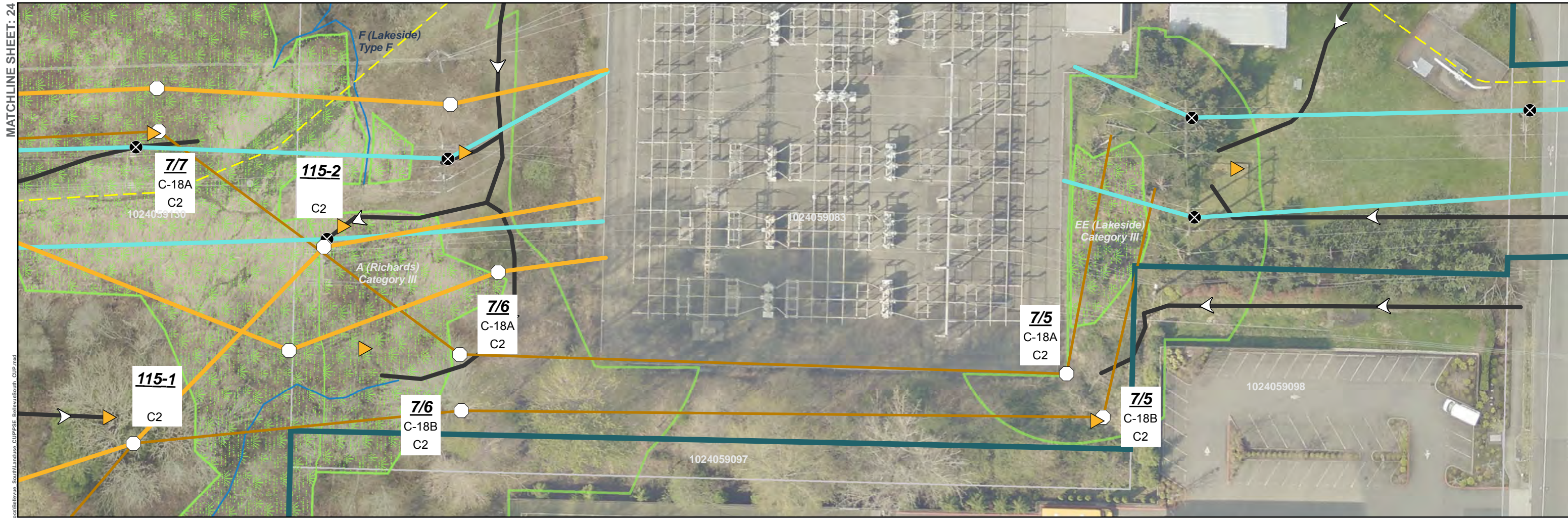
For cartographic purposes only.



# SITE PLAN

## SOUTH BELLEVUE

BASED ON PSE ENGINEERING DESIGN REVISION K



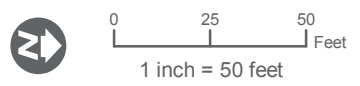
Path: G:\Projects\Washington\Project\_Sound\_Energy\_007622\Energy\Eastside\Mapbook\_100558707\_2\_WPM\Map\_Docs\Bellevue\_South\Landuse\_CUPPSE\_BellevueSouth\_CUP.mxd

- Proposed Pole Location
- Existing Pole Location - To Be Removed
- Transmission Line - Proposed
- Transmission Line - Proposed (Separate Application)
- Transmission Line - Existing
- 5/7** Proposed Pole Number
- C-16** Structure Type (See Appx. A)
- A1** Construction Scenario Key (See Appx. B)

- Project Corridor
- Potential Stringing Site
- Olympic Underground Pipeline (Approx. Location)
- Wastewater Utility Line
- Water Utility Line
- Unknown Underground Utility Line
- Underground Gas Utility Line
- Underground Phone/TV Utility Line
- Unknown Underground Utility Line

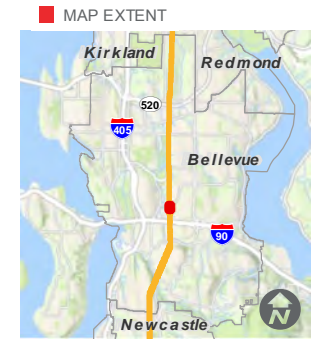
- Stream
- Wetland
- Wetland and Stream Buffer
- Landslide Hazard
- Landslide Hazard 50ft Buffer
- Steep Slope
- Steep Slope 50ft Buffer
- Recommended Access - Proposed Pole
- Richards Creek Substation Footprint

- Parcel
- City Jurisdiction Boundary
- Profile View**
- Structure
- Conductor
- Ground Line
- Major Elevation Grid
- Major Station Grid
- Minor Station Grid



SOURCES: Roads and Parcels - King County (2015), Aerial - King County (2015) Online; Streams, Wetlands and Buffers, Landslide Hazard and Buffers, and Steep Slopes and Buffers from Watershed Company (2016).

Note: See Appendix C for Lakeside and Richards Creek substation site plan  
For cartographic purposes only.



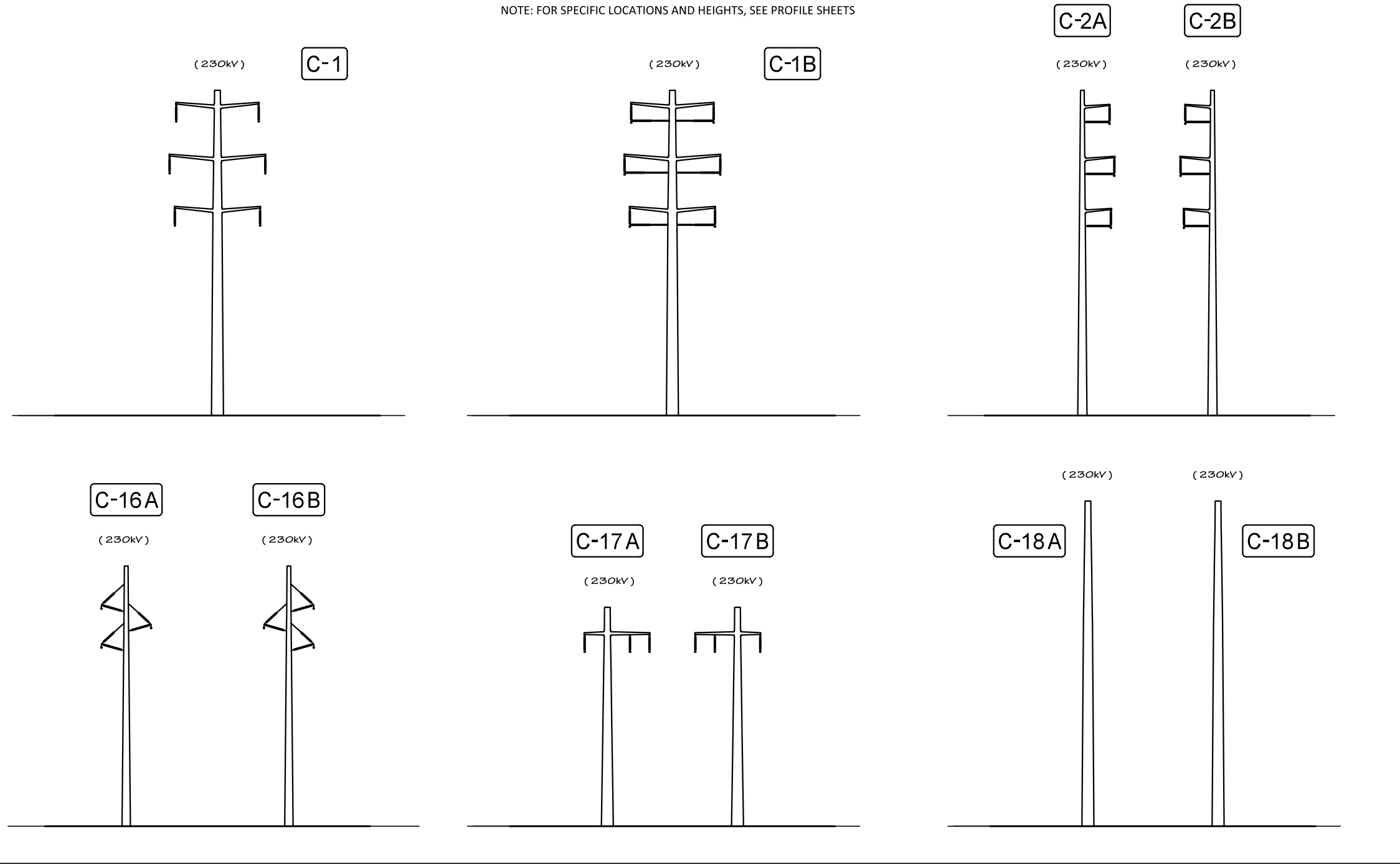
# SITE PLAN

## SOUTH BELLEVUE

**BASED ON PSE ENGINEERING DESIGN REVISION K**

# ENERGIZE EASTSIDE 230KV - STRUCTURE TYPES

NOTE: FOR SPECIFIC LOCATIONS AND HEIGHTS, SEE PROFILE SHEETS



Eastside 230 ROW and structure options.dgn 8/16/2017 2:06:44 PM

Structure Type	Naming Convention	Description
SCDE	C-18 A/B	Single circuit deadend
SCT	C-16 A/B	Single circuit tangent
DCT	C-1	Double circuit tangent (D denotes OHGW overhead groundwire)
DCA	C-1B	Double circuit angle - equiv to a C1 with a post brace to handle bigger angle
SCHDE	C-17 A/B	Single circuit horizontal deadend (only under SCL line)
SCA	C-2 A/B	Single circuit angle

\*number after type in table denotes angle

## STRUCTURE TYPES

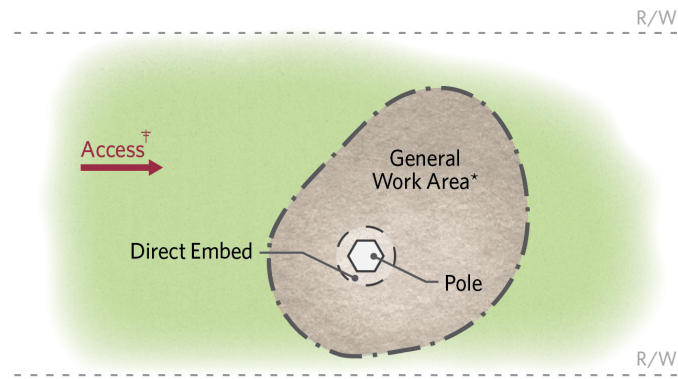
### SOUTH BELLEVUE

BASED ON PSE ENGINEERING  
DESIGN REVISION K

## Appendix A

Date: 8/20/2018

**Construction Scenario A1**



**Pole Type**  
Single Pole

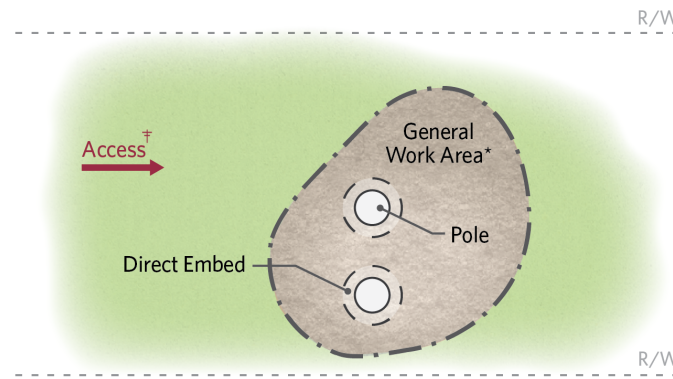
**Temporary Work Area**  
Approx. 2,500 sq. ft.

**Installation Type**  
Direct Embed

**Additional Considerations**  
Place pole in hole and backfill annulus

\* Terrain/topography dependent  
† See map sheets

**Construction Scenario B1**



**Pole Type**  
H-Frame

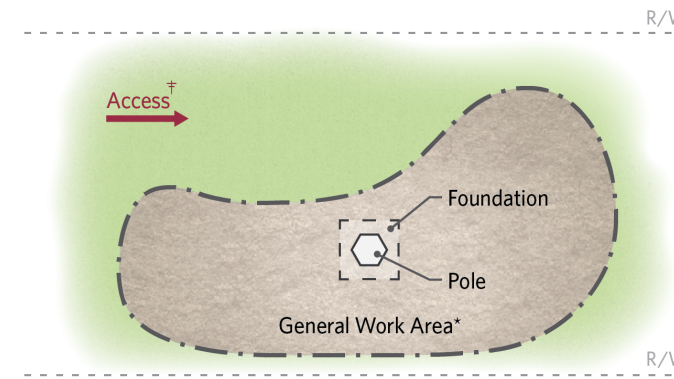
**Temporary Work Area**  
Approx. 2,500 sq. ft.

**Installation Type**  
Direct Embed

**Additional Considerations**  
Place each pole in hole and backfill annulus

\* Terrain/topography dependent  
† See map sheets

**Construction Scenario C1**



**Pole Type**  
Single Pole

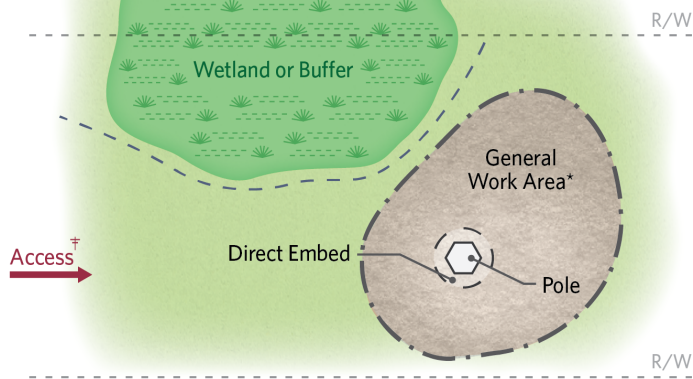
**Temporary Work Area**  
Approx. 5,000 sq. ft.

**Installation Type**  
Foundation

**Additional Considerations**  
Build foundation and install pole

\* Terrain/topography dependent  
† See map sheets

**Construction Scenario A2**



**Pole Type**  
Single Pole

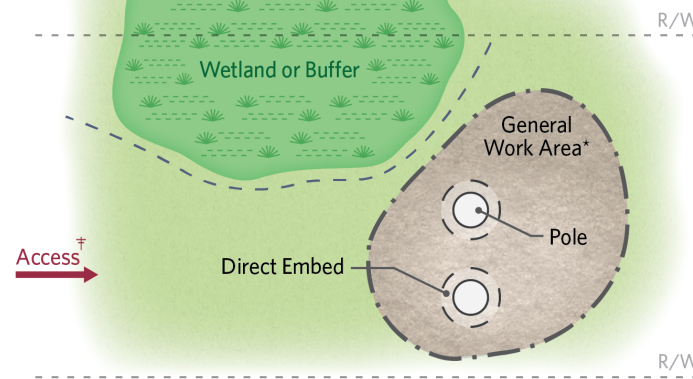
**Temporary Work Area**  
Approx. 2,500 sq. ft.

**Installation Type**  
Direct Embed

**Additional Considerations**  
Establish construction buffer from critical area using appropriate BMPs

\* Terrain/topography dependent  
† See map sheets

**Construction Scenario B2**



**Pole Type**  
H-Frame

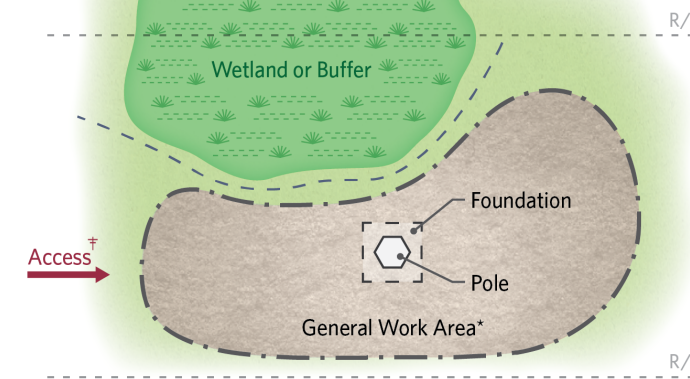
**Temporary Work Area**  
Approx. 2,500 sq. ft.

**Installation Type**  
Direct Embed

**Additional Considerations**  
Establish construction buffer from critical area using appropriate BMPs

\* Terrain/topography dependent  
† See map sheets

**Construction Scenario C2**



**Pole Type**  
Single Pole

**Temporary Work Area**  
Approx. 5,000 sq. ft.

**Installation Type**  
Foundation

**Additional Considerations**  
Establish construction buffer from critical area using appropriate BMPs

\* Terrain/topography dependent  
† See map sheets

Structure Type	Typical Construction Scenario	Typical Construction Scenario
	(Not in critical area)	(In a critical area)
C-1	A1	A2
C-2	C1	C2
C-1B	C1	C2
C-16	A1	A2
C-17	C1	C2
C-18	C1	C2

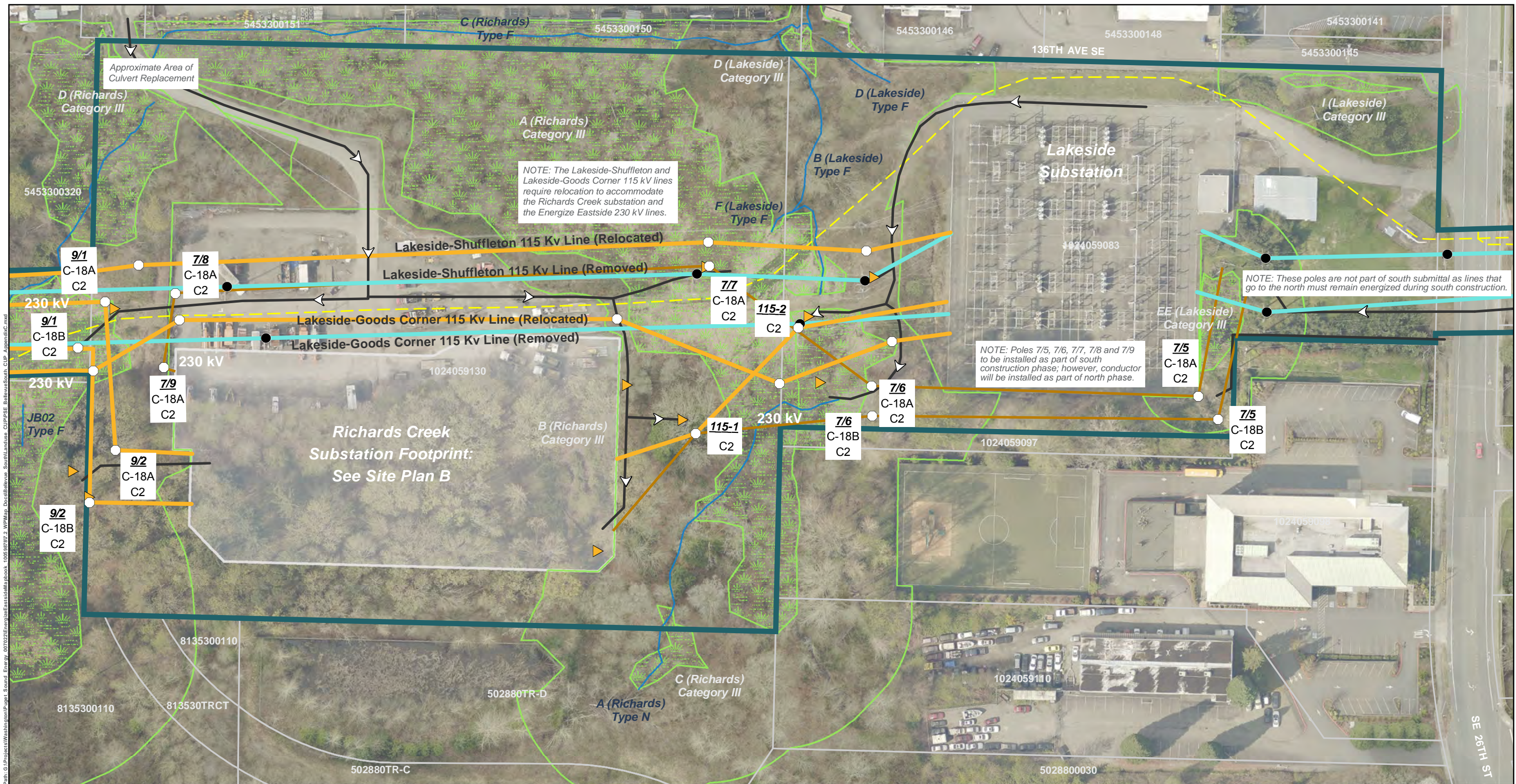
**CONSTRUCTION SCENARIOS**

**SOUTH BELLEVUE**

BASED ON PSE ENGINEERING  
DESIGN REVISION K

**Appendix B**

Date: 8/20/2018



NOTE: The Lakeside-Shuffleton and Lakeside-Goods Corner 115 kV lines require relocation to accommodate the Richards Creek substation and the Energize Eastside 230 kV lines.

NOTE: Poles 7/5, 7/6, 7/7, 7/8 and 7/9 to be installed as part of south construction phase; however, conductor will be installed as part of north phase.

NOTE: These poles are not part of south submittal as lines that go to the north must remain energized during south construction.

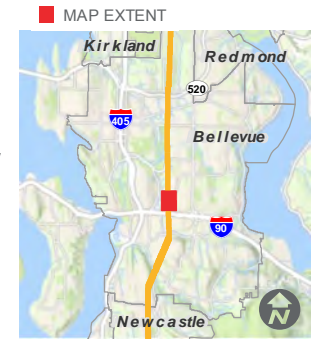
Richards Creek Substation Footprint: See Site Plan B

- Project Corridor
- Proposed Pole Location
- Existing Pole Location - To Be Removed
- Existing Pole Location
- Potential Stringing Site
- 5/7** Proposed Pole Number
- C-16 Structure Type (See Appx. A)
- A1 Construction Scenario Key (See Appx. B)
- Transmission Line - Proposed
- Transmission Line - Existing
- Transmission Line - Proposed (Separate Application)
- Recommended Access - Proposed Pole
- Olympic Underground Pipeline (Approx. Location)
- Underground Power Utility Line
- Underground Water & Wastewater Utility Line
- Stream
- Wetland
- Wetland and Stream Buffer
- Landslide Hazard
- Landslide Hazard 50ft Buffer
- Steep Slope
- Steep Slope 50ft Buffer
- Parcel
- City Jurisdiction Boundary
- Richards Creek Substation Footprint



SOURCES: Roads and Parcels - King County (2015), Aerial - King County (2015) Online; Streams, Wetlands and Buffers, Landslide Hazard and Buffers, and Steep Slopes and Buffers from Watershed Company (2016).

For cartographic purposes only.



## LAKESIDE AND RICHARDS CREEK SUBSTATION SITE PLAN

### SOUTH BELLEVUE

BASED ON PSE ENGINEERING DESIGN REVISION K